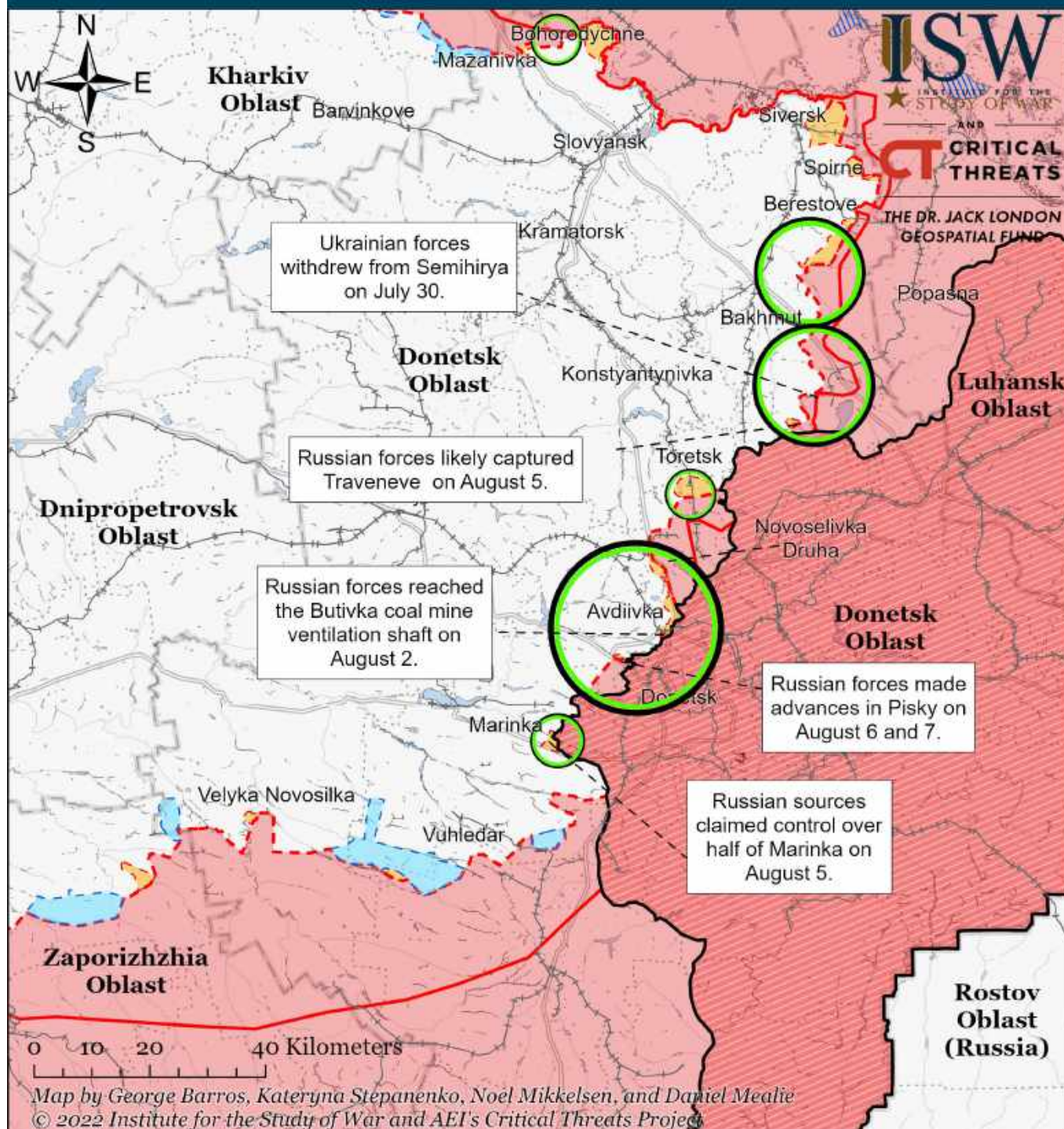


Assessed Control of Terrain Around Donetsk as of August 7, 2022, 3:00 PM ET

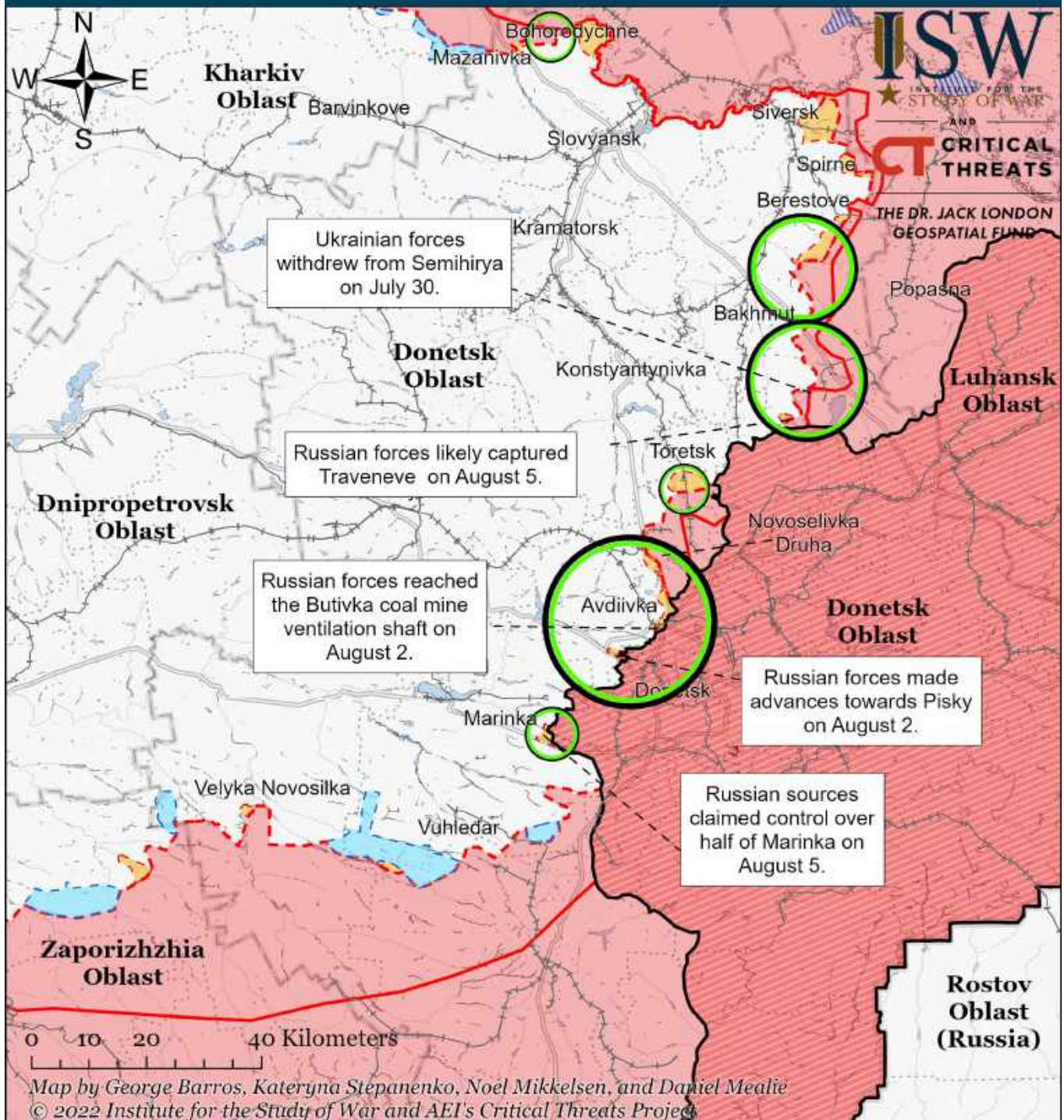


- Significant Fighting in the past 24 Hours
- Assessed Russian-controlled Ukrainian Territory
- Reported Ukrainian Partisan Warfare
- Russian-controlled Ukrainian Territory before February 24
- Claimed Russian Control over Ukrainian Territory
- Major Railroads
- Assessed Russian Advances in Ukraine*
- Claimed Ukrainian Counteroffensives

* Assessed Russian advances are areas where ISW assesses Russian forces have operated in or launched attacks against but do not control.

Note: ISW expanded Russian control of terrain over Semihirya given that Ukrainian General Staff Deputy Chief of Main Operational Department Oleksiy Gromov confirmed on August 4 that Ukrainian forces withdrew from the settlement on July 30. Gromov also confirmed on August 4 that Ukrainian forces left their positions around Butivka Coal Mine on July 30, but Russian forces likely seized Ukrainian positions on August 2.

Assessed Control of Terrain Around Donetsk as of August 6, 2022, 3:00 PM ET

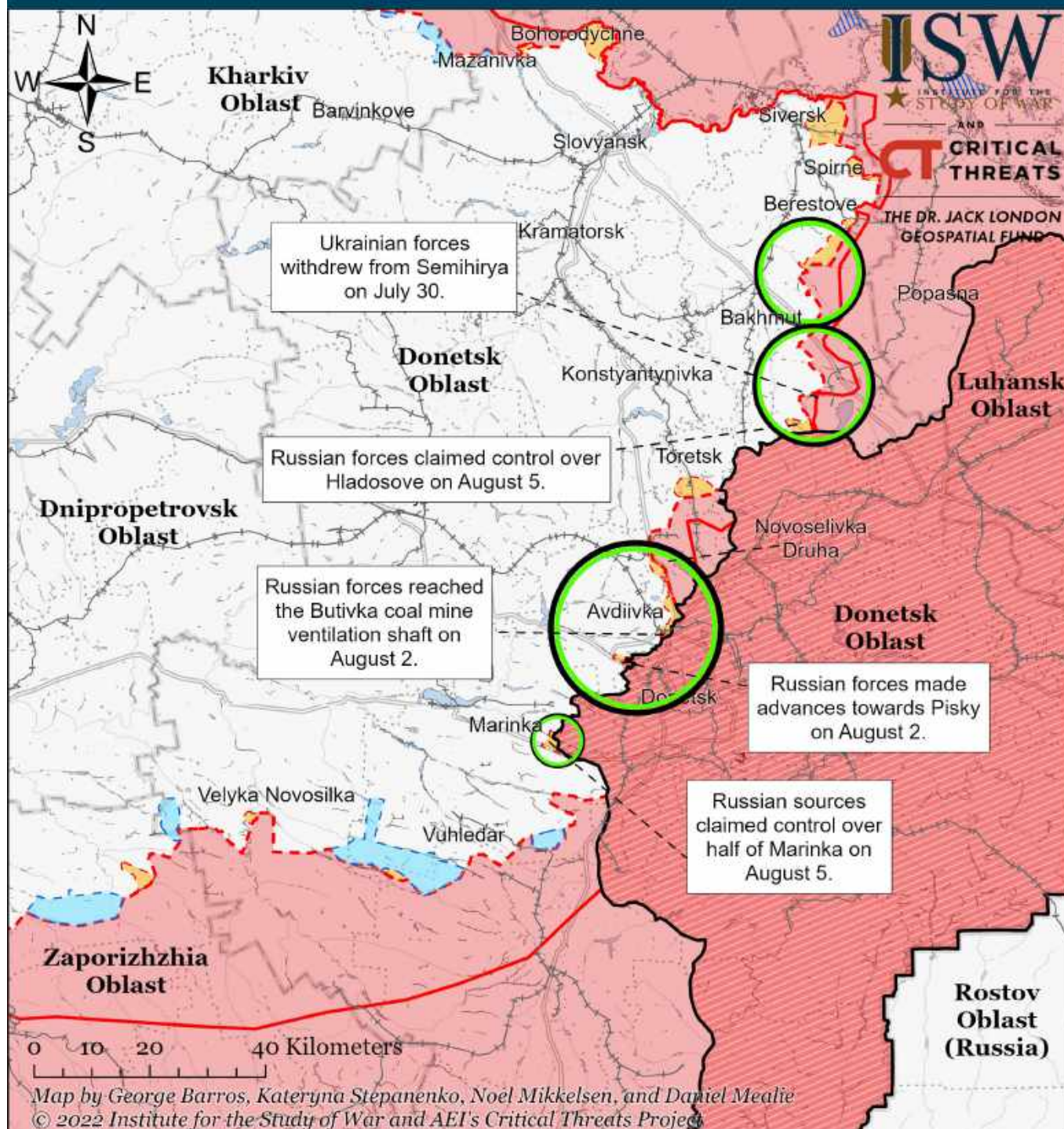


- | | | |
|---|--|-------------------------------------|
| Significant Fighting in the past 24 Hours | Assessed Russian-controlled Ukrainian Territory | Reported Ukrainian Partisan Warfare |
| Russian-controlled Ukrainian Territory before February 24 | Claimed Russian Control over Ukrainian Territory | Major Railroads |
| Assessed Russian Advances in Ukraine* | Claimed Ukrainian Counteroffensives | |

* Assessed Russian advances are areas where ISW assesses Russian forces have operated in or launched attacks against but do not control.

Note: ISW expanded Russian control of terrain over Semihirya given that Ukrainian General Staff Deputy Chief of Main Operational Department Oleksiy Gromov confirmed on August 4 that Ukrainian forces withdrew from the settlement on July 30. Gromov also confirmed on August 4 that Ukrainian forces left their positions around Butivka Coal Mine on July 30, but Russian forces likely seized Ukrainian positions on August 2.

Assessed Control of Terrain Around Donetsk as of August 5, 2022, 3:00 PM ET

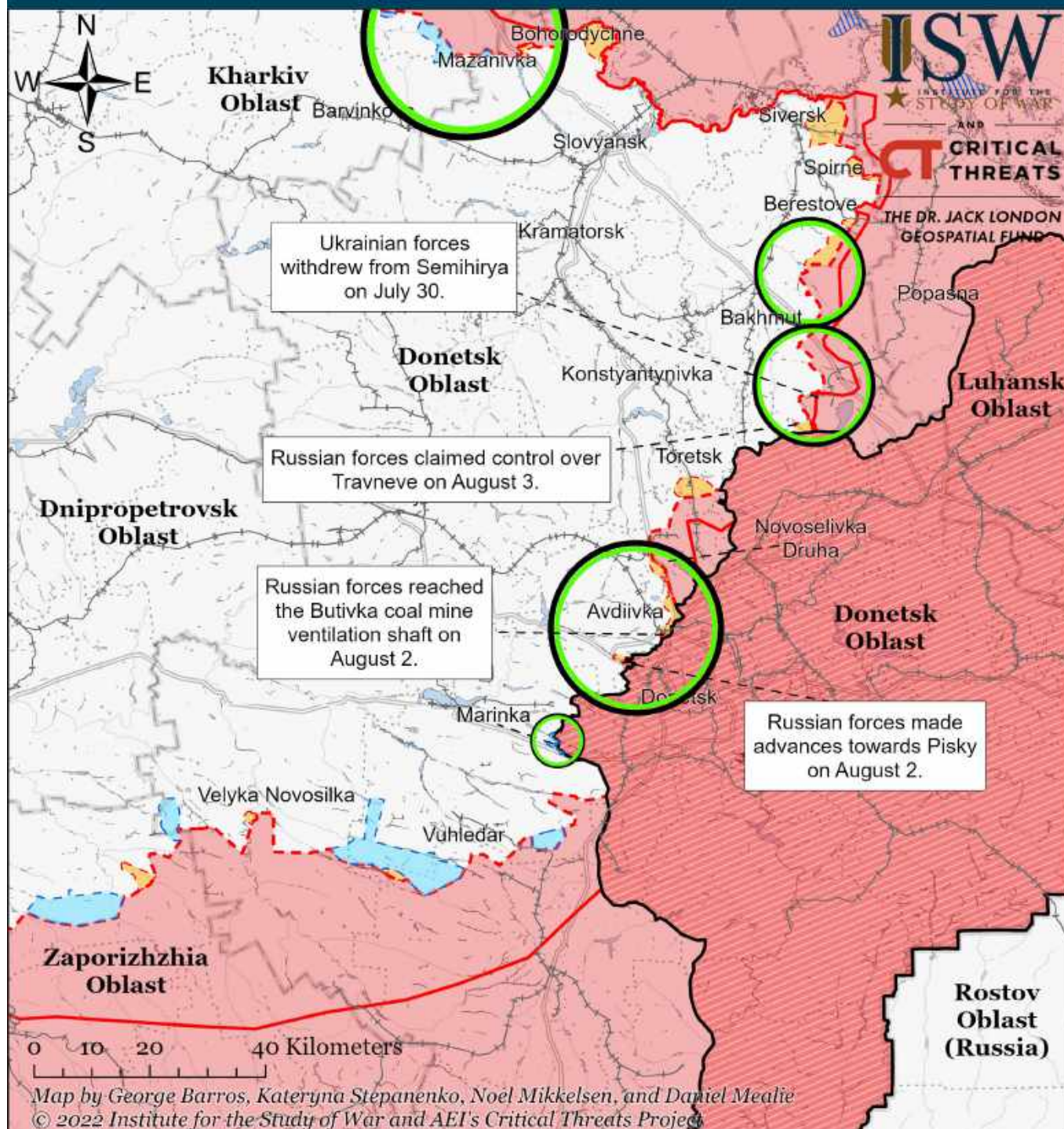


- | | | |
|---|--|-------------------------------------|
| Significant Fighting in the past 24 Hours | Assessed Russian-controlled Ukrainian Territory | Reported Ukrainian Partisan Warfare |
| Russian-controlled Ukrainian Territory before February 24 | Claimed Russian Control over Ukrainian Territory | Major Railroads |
| Assessed Russian Advances in Ukraine* | Claimed Ukrainian Counteroffensives | |

* Assessed Russian advances are areas where ISW assesses Russian forces have operated in or launched attacks against but do not control.

Note: ISW expanded Russian control of terrain over Semihirya given that Ukrainian General Staff Deputy Chief of Main Operational Department Oleksiy Gromov confirmed on August 4 that Ukrainian forces withdrew from the settlement on July 30. Gromov also confirmed on August 4 that Ukrainian forces left their positions around Butivka Coal Mine on July 30, but Russian forces likely seized Ukrainian positions on August 2.

Assessed Control of Terrain Around Donetsk as of August 4, 2022, 3:00 PM ET

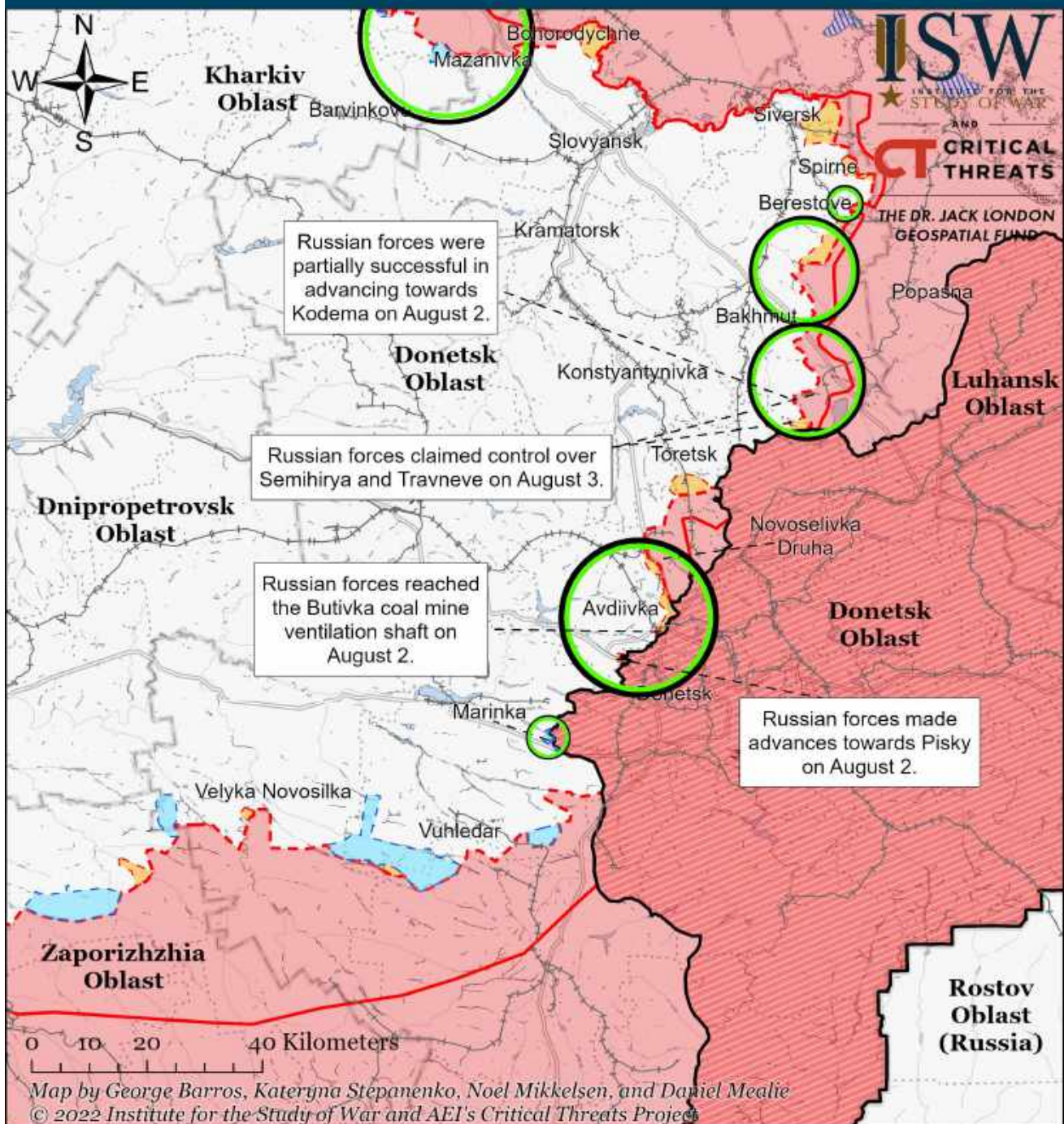


- | | | |
|---|--|-------------------------------------|
| Significant Fighting in the past 24 Hours | Assessed Russian-controlled Ukrainian Territory | Reported Ukrainian Partisan Warfare |
| Russian-controlled Ukrainian Territory before February 24 | Claimed Russian Control over Ukrainian Territory | Major Railroads |
| Assessed Russian Advances in Ukraine* | Claimed Ukrainian Counteroffensives | |

* Assessed Russian advances are areas where ISW assesses Russian forces have operated in or launched attacks against but do not control.

Note: ISW expanded Russian control of terrain over Semihirya given that Ukrainian General Staff Deputy Chief of Main Operational Department Oleksiy Gromov confirmed on August 4 that Ukrainian forces withdrew from the settlement on July 30. Gromov also confirmed on August 4 that Ukrainian forces left their positions around Butivka Coal Mine on July 30, but Russian forces likely seized Ukrainian positions on August 2.

Assessed Control of Terrain Around Donetsk as of August 3, 2022, 3:00 PM ET



- Significant Fighting in the past 24 Hours
- Assessed Russian-controlled Ukrainian Territory
- ▨ Reported Ukrainian Partisan Warfare
- Russian-controlled Ukrainian Territory before February 24
- Claimed Russian Control over Ukrainian Territory
- + Major Railroads
- - - Assessed Russian Advances in Ukraine*
- Claimed Ukrainian Counteroffensives

* Assessed Russian advances are areas where ISW assesses Russian forces have operated in or launched attacks against but do not control.

Note: We expanded Russian assessed advances to the eastern outskirts of Kodema, Donetsk Oblast, given that the Ukrainian General Staff reported that Russian forces had a partially successful offensive operation in the direction of Vidrozhennya-Kodema on August 2. The Ukrainian General Staff previously reported that Russian forces were partially successful in their advances on Semihirya (just southeast of Kodema) on July 30, and it is likely that Russian forces advanced through the settlement towards Kodema. The Ukrainian Joint Forces Operation reported on July 29 that Ukrainian forces liberated an unnamed village in the Donetsk Oblast direction. ISW will update our maps when open sources name the liberated settlement.

Assessed Control of Terrain in Ukraine and Main Russian Maneuver Axes as of August 7, 2022, 3:00 PM ET



Map by George Barros, Kateryna Stepanenko, Noel Mikkelsen, and Daniel Mealie
© 2022 Institute for the Study of War and AEI's Critical Threats Project

* Assessed Russian advances are areas where ISW assesses Russian forces have operated in or launched attacks against but do not control.

Assessed Control of Terrain in Ukraine and Main Russian Maneuver Axes as of August 6, 2022, 3:00 PM ET



Map by George Barros, Kateryna Stepanenko, Noel Mikkelsen, and Daniel Mealie
© 2022 Institute for the Study of War and AEI's Critical Threats Project

* Assessed Russian advances are areas where ISW assesses Russian forces have operated in or launched attacks against but do not control.

Assessed Control of Terrain in Ukraine and Main Russian Maneuver Axes as of August 5, 2022, 3:00 PM ET



Map by George Barros, Kateryna Stepanenko, Noel Mikkelsen, and Daniel Mealie
© 2022 Institute for the Study of War and AEI's Critical Threats Project

* Assessed Russian advances are areas where ISW assesses Russian forces have operated in or launched attacks against but do not control.

Assessed Control of Terrain in Ukraine and Main Russian Maneuver Axes as of August 4, 2022, 3:00 PM ET



Map by George Barros, Kateryna Stepanenko, Noel Mikkelsen, and Daniel Mealie
© 2022 Institute for the Study of War and AEI's Critical Threats Project

* Assessed Russian advances are areas where ISW assesses Russian forces have operated in or launched attacks against but do not control.

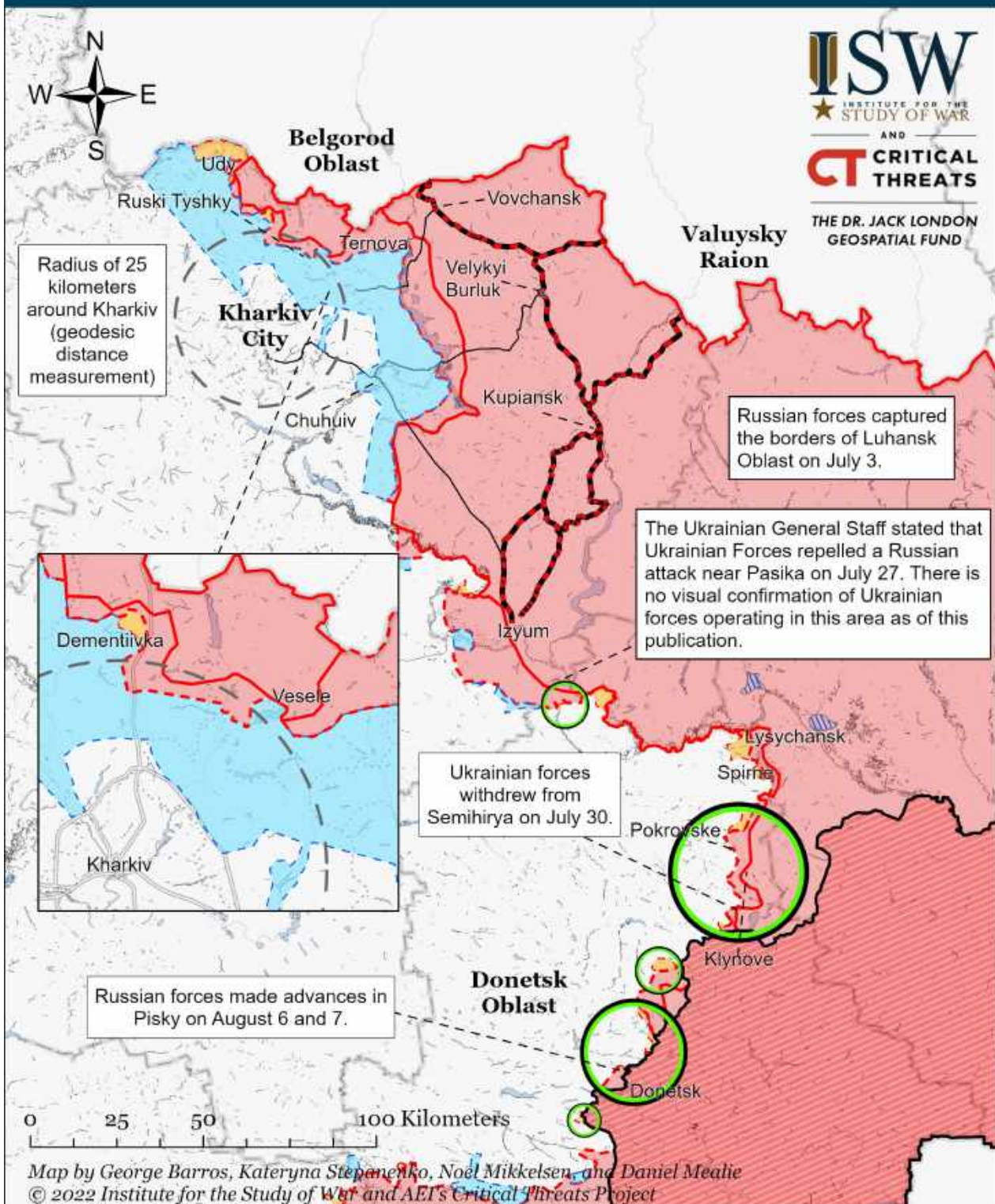
Assessed Control of Terrain in Ukraine and Main Russian Maneuver Axes as of August 3, 2022, 3:00 PM ET



Map by George Barros, Kateryna Stepanenko, Noel Mikkelsen, and Daniel Mealie
© 2022 Institute for the Study of War and AEI's Critical Threats Project

* Assessed Russian advances are areas where ISW assesses Russian forces have operated in or launched attacks against but do not control.

Assessed Control of Terrain Around Kharkiv as of August 7, 2022, 3:00 PM ET



○ Significant Fighting in the past 24 Hours

— Key Ukrainian Roads

— Russian Ground Lines of Communication

▬ Russian-controlled Ukrainian Territory before February 24

▬ Assessed Russian Advances in Ukraine*

▬ Assessed Russian-controlled Ukrainian Territory

▬ Claimed Russian Control over Ukrainian Territory

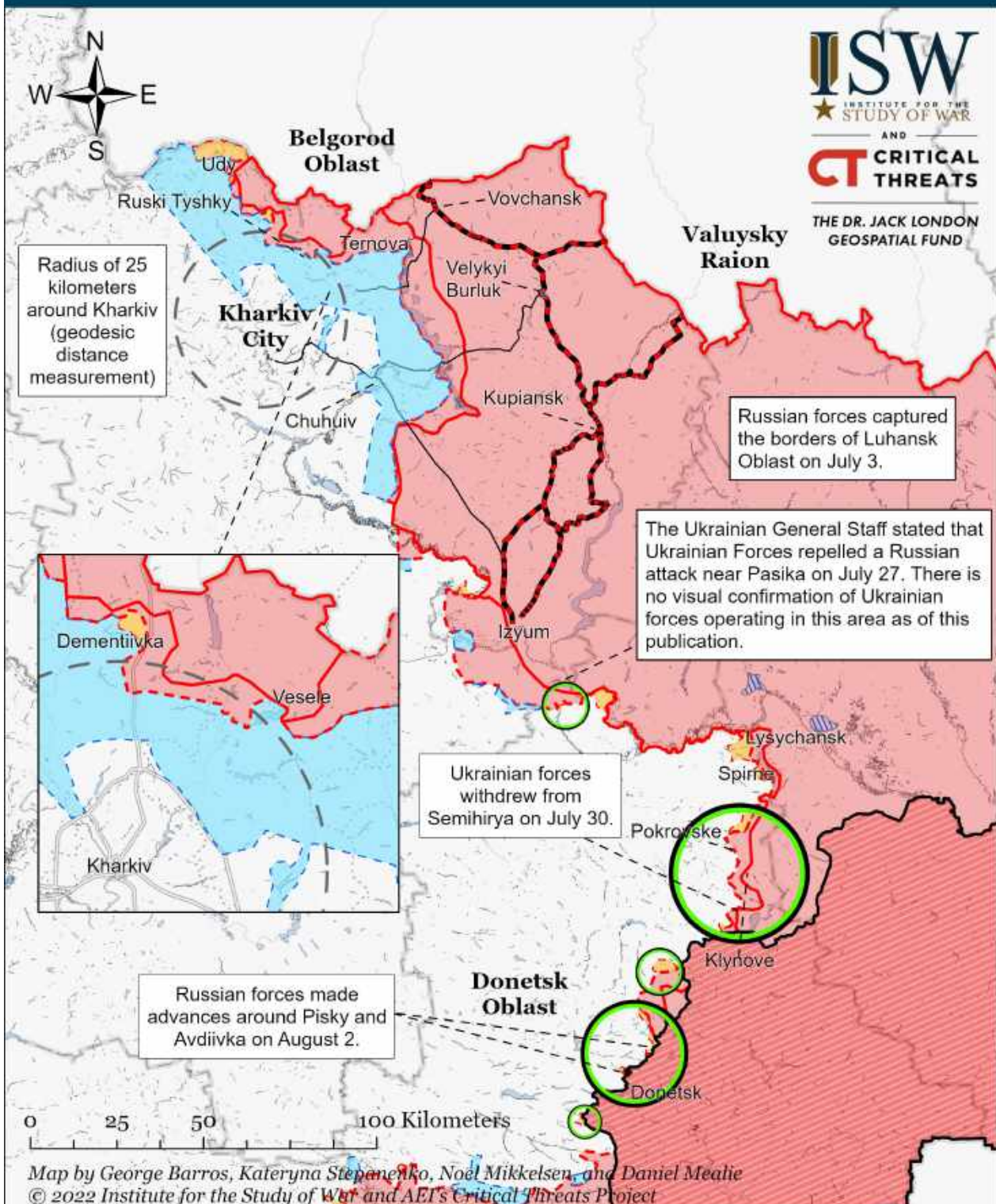
▬ Claimed Ukrainian Counteroffensives

▬ Reported Ukrainian Partisan Warfare

* Assessed Russian advances are areas where ISW assesses Russian forces have operated in or launched attacks against but do not control.

Note: Ukrainian military officials confirmed on August 4 that Ukrainian forces liberated Mazanivka, Dmytrivka, and Dibrivne. Ukrainian General Staff Deputy Chief of Main Operational Department Oleksiy Gromov also stated on August 4 that Ukrainian forces entered Russian defensive lines in Sulyhivka and Brazhkiivka.

Assessed Control of Terrain Around Kharkiv as of August 6, 2022, 3:00 PM ET



○ Significant Fighting in the past 24 Hours

— Key Ukrainian Roads

— Russian Ground Lines of Communication

▬ Russian-controlled Ukrainian Territory before February 24

▬ Assessed Russian Advances in Ukraine*

▬ Assessed Russian-controlled Ukrainian Territory

▬ Claimed Russian Control over Ukrainian Territory

▬ Claimed Ukrainian Counteroffensives

▬ Reported Ukrainian Partisan Warfare

* Assessed Russian advances are areas where ISW assesses Russian forces have operated in or launched attacks against but do not control.

Note: Ukrainian military officials confirmed on August 4 that Ukrainian forces liberated Mazanivka, Dmytrivka, and Dibrivne. Ukrainian General Staff Deputy Chief of Main Operational Department Oleksiy Gromov also stated on August 4 that Ukrainian forces entered Russian defensive lines in Sulyhivka and Brazhkiivka.

ISW
INSTITUTE FOR THE
STUDY OF WAR
AND
CT CRITICAL
THREATS
THE DR. JACK LONDON
GEOSPATIAL FUND

Belgorod Oblast

Valuysky Raion

Kharkiv City

Donetsk Oblast

Luhansk Oblast

Radius of 25 kilometers around Kharkiv (geodesic distance measurement)

Russian forces captured the borders of Luhansk Oblast on July 3.


The Ukrainian General Staff stated that Ukrainian Forces repelled a Russian attack near Pasika on July 27. There is no visual confirmation of Ukrainian forces operating in this area as of this publication.

Ukrainian forces withdrew from Semihirya on July 30.

Russian forces made advances around Pisky and Avdiivka on August 2.

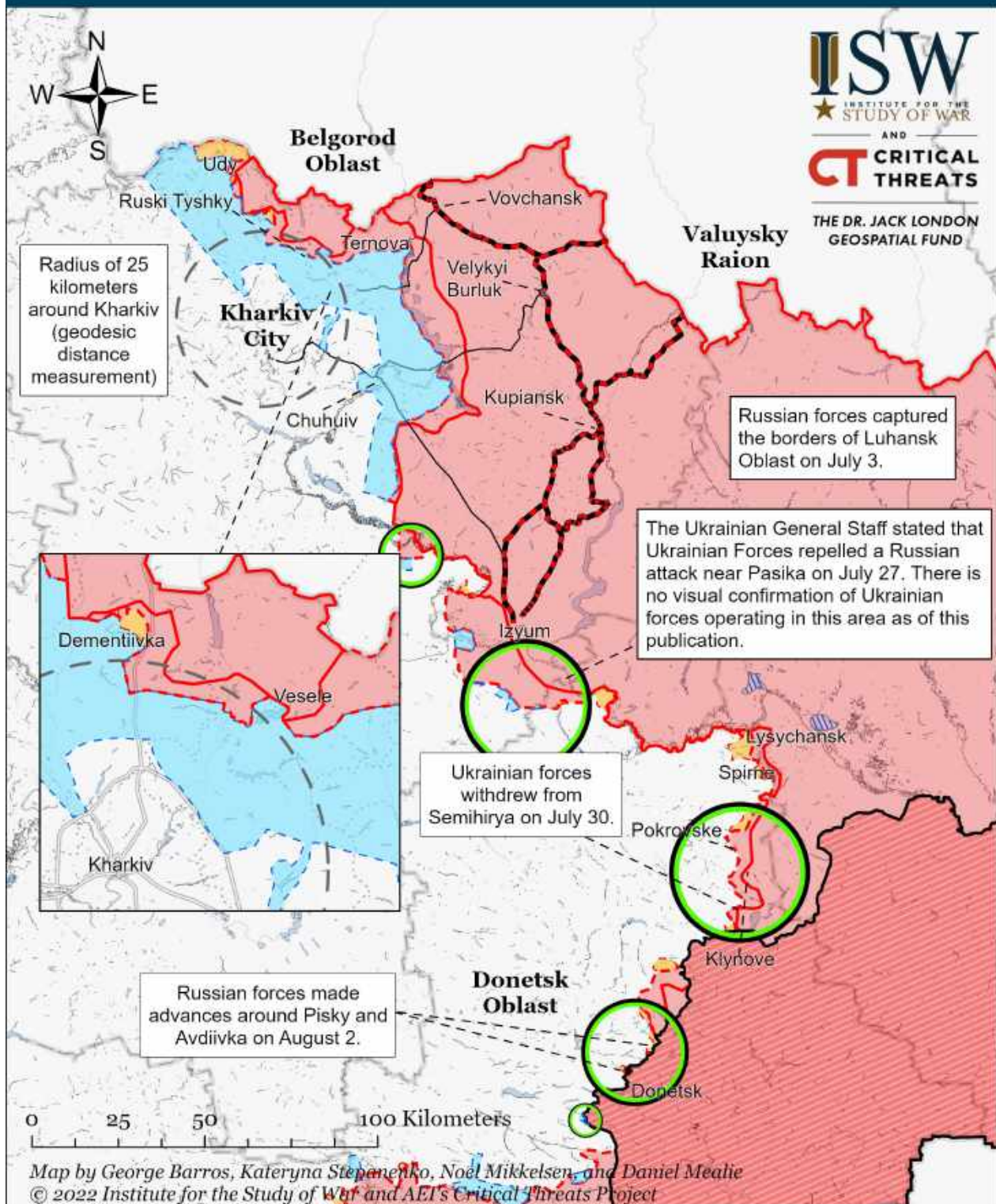
0 25 50 100 Kilometers

Map by George Barros, Kateryna Stepanenko, Noel Mikkelsen, and Daniel Mealie
© 2022 Institute for the Study of War and AET's Critical Threats Project

 Reported Ukrainian Partisan Warfare

Note: Ukrainian military officials confirmed on August 4 that Ukrainian forces liberated Mazanivka, Dmytrivka, and Dibrivne. Ukrainian General Staff Deputy Chief of Main Operational Department Oleksiy Gromov also stated on August 4 that Ukrainian forces entered Russian defensive lines in Sulyhivka and Brazhkivka.

Assessed Control of Terrain Around Kharkiv as of August 4, 2022, 3:00 PM ET



○ Significant Fighting in the past 24 Hours

— Key Ukrainian Roads

— Russian Ground Lines of Communication

▬ Russian-controlled Ukrainian Territory before February 24

▬ Assessed Russian Advances in Ukraine*

▬ Assessed Russian-controlled Ukrainian Territory

▬ Claimed Russian Control over Ukrainian Territory

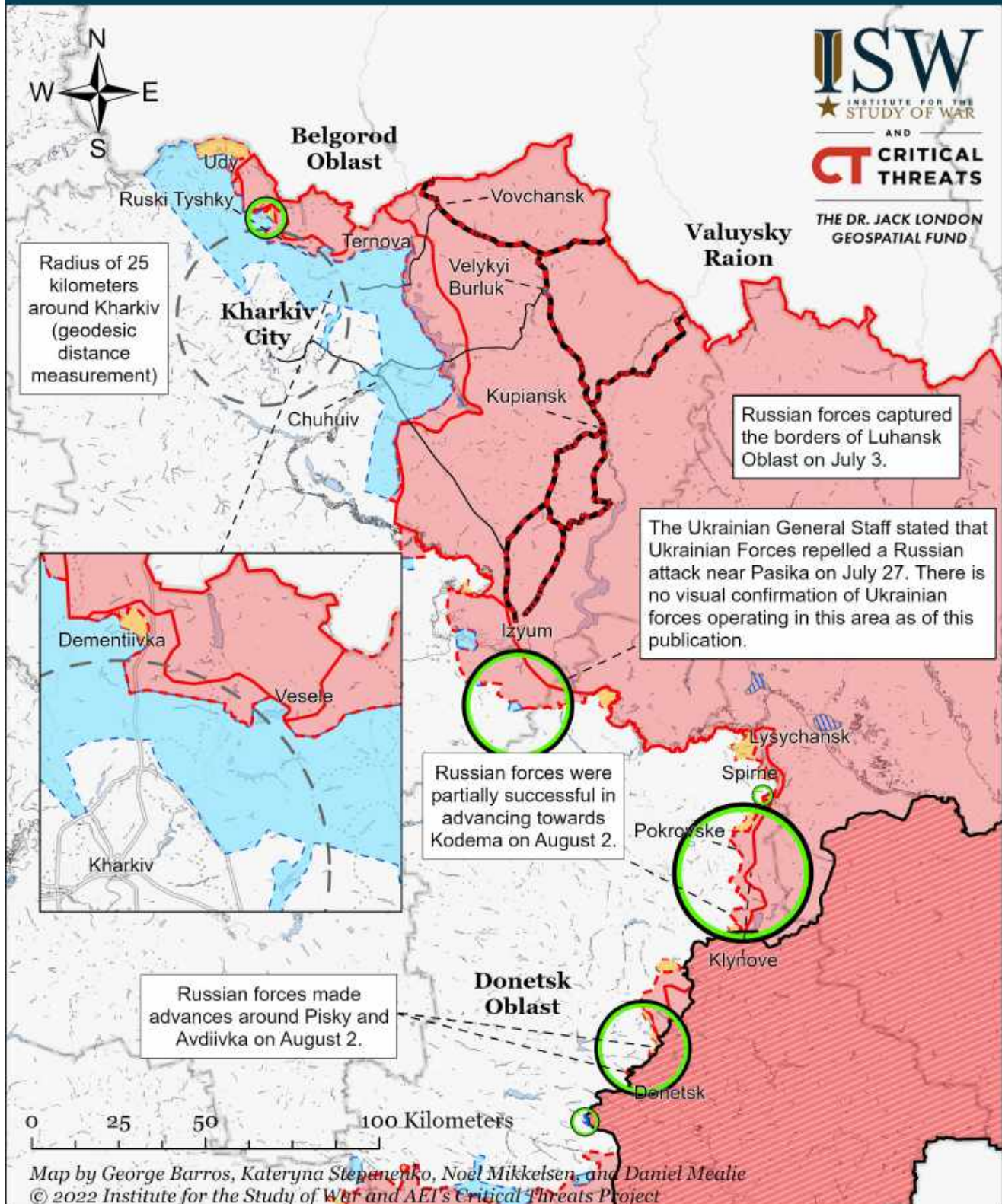
▬ Claimed Ukrainian Counteroffensives

▬ Reported Ukrainian Partisan Warfare

* Assessed Russian advances are areas where ISW assesses Russian forces have operated in or launched attacks against but do not control.

Note: Ukrainian military officials confirmed on August 4 that Ukrainian forces liberated Mazanivka, Dmytrivka, and Dibrivne. Ukrainian General Staff Deputy Chief of Main Operational Department Oleksiy Gromov also stated on August 4 that Ukrainian forces entered Russian defensive lines in Sulyhivka and Brazhkiivka.

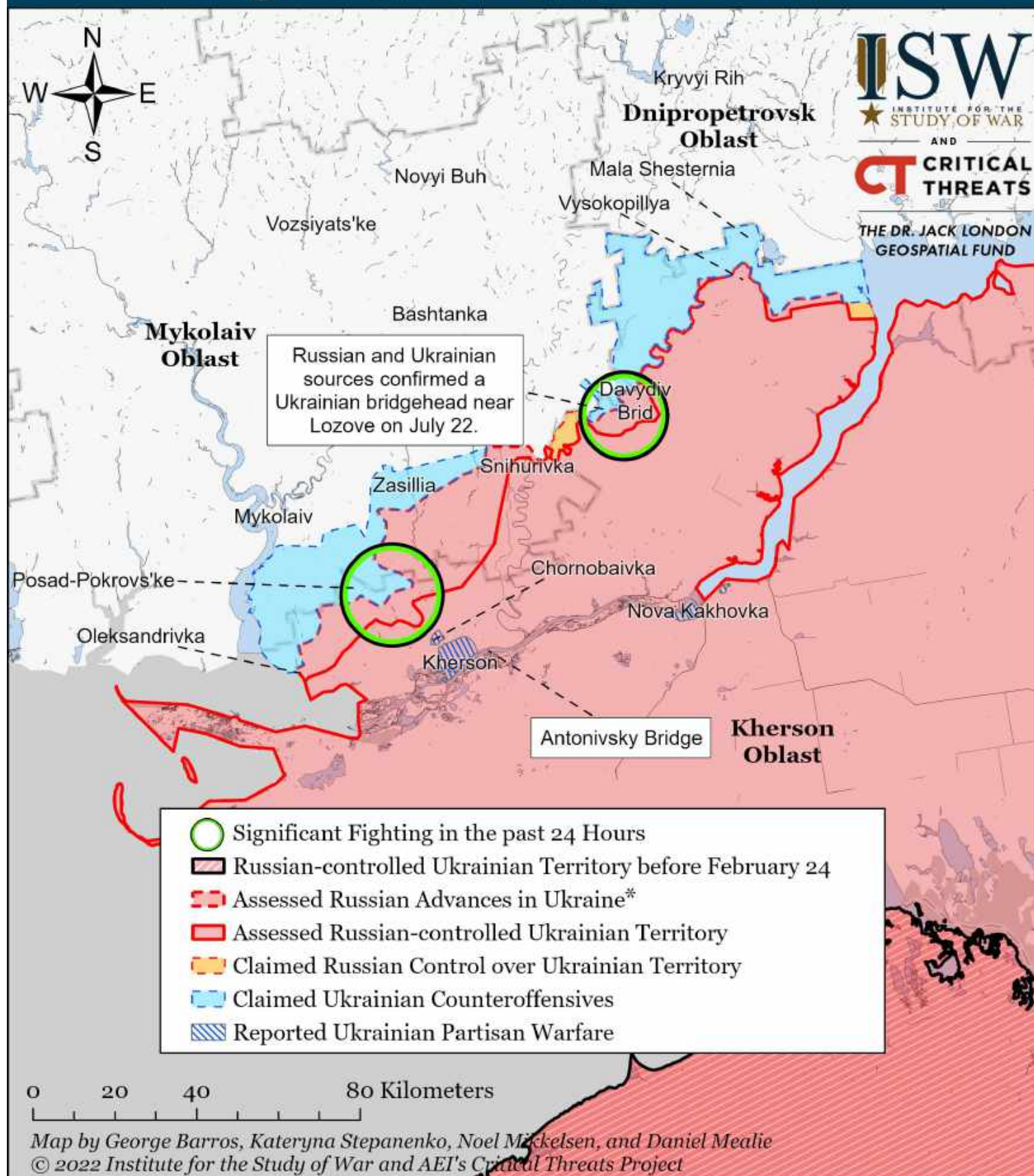
Assessed Control of Terrain Around Kharkiv as of August 3, 2022, 3:00 PM ET



- | | | |
|--|--|---|
| Significant Fighting in the past 24 Hours | Russian-controlled Ukrainian Territory before February 24 | Claimed Russian Control over Ukrainian Territory |
| — Key Ukrainian Roads | Assessed Russian Advances in Ukraine* | Claimed Ukrainian Counteroffensives |
| Russian Ground Lines of Communication | Assessed Russian-controlled Ukrainian Territory | Reported Ukrainian Partisan Warfare |

* Assessed Russian advances are areas where ISW assesses Russian forces have operated in or launched attacks against but do not control.

Assessed Control of Terrain Around Kherson and Mykolaiv as of August 7, 2022, 3:00 PM ET



* Assessed Russian advances are areas where ISW assesses Russian forces have operated in or launched attacks against but do not control.

Note: Kherson Oblast Administration Head Dmytro Butriy reported on August 2 that Ukrainian forces liberated an additional seven unnamed villages in Kherson Oblast. ISW will continue to monitor the situation and will update our maps when open sources name the liberated settlements.

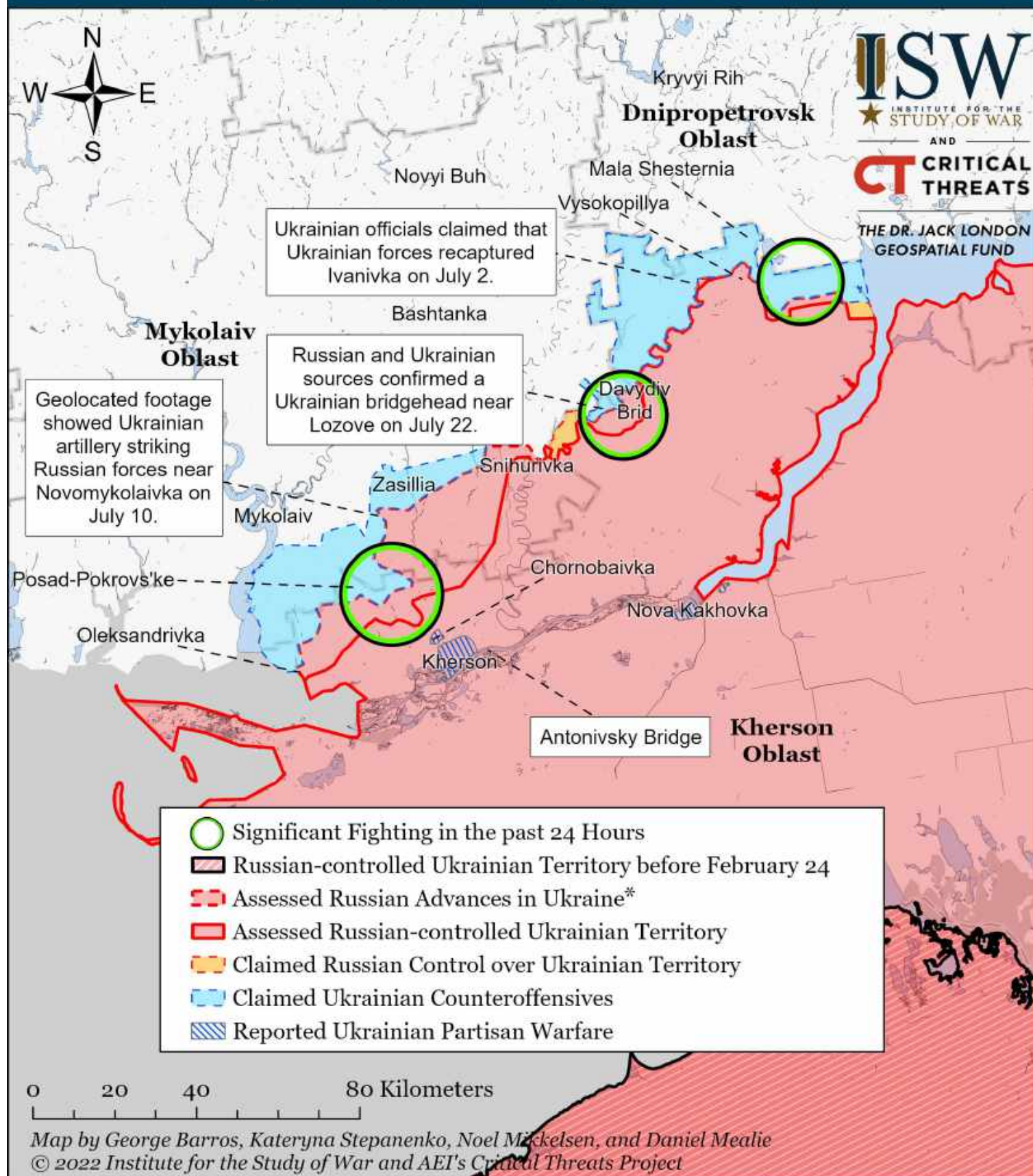
Assessed Control of Terrain Around Kherson and Mykolaiv as of August 6, 2022, 3:00 PM ET



* Assessed Russian advances are areas where ISW assesses Russian forces have operated in or launched attacks against but do not control.

Note: Kherson Oblast Administration Head Dmytro Butriy reported on August 2 that Ukrainian forces liberated an additional seven unnamed villages in Kherson Oblast. ISW will continue to monitor the situation and will update our maps when open sources name the liberated settlements.

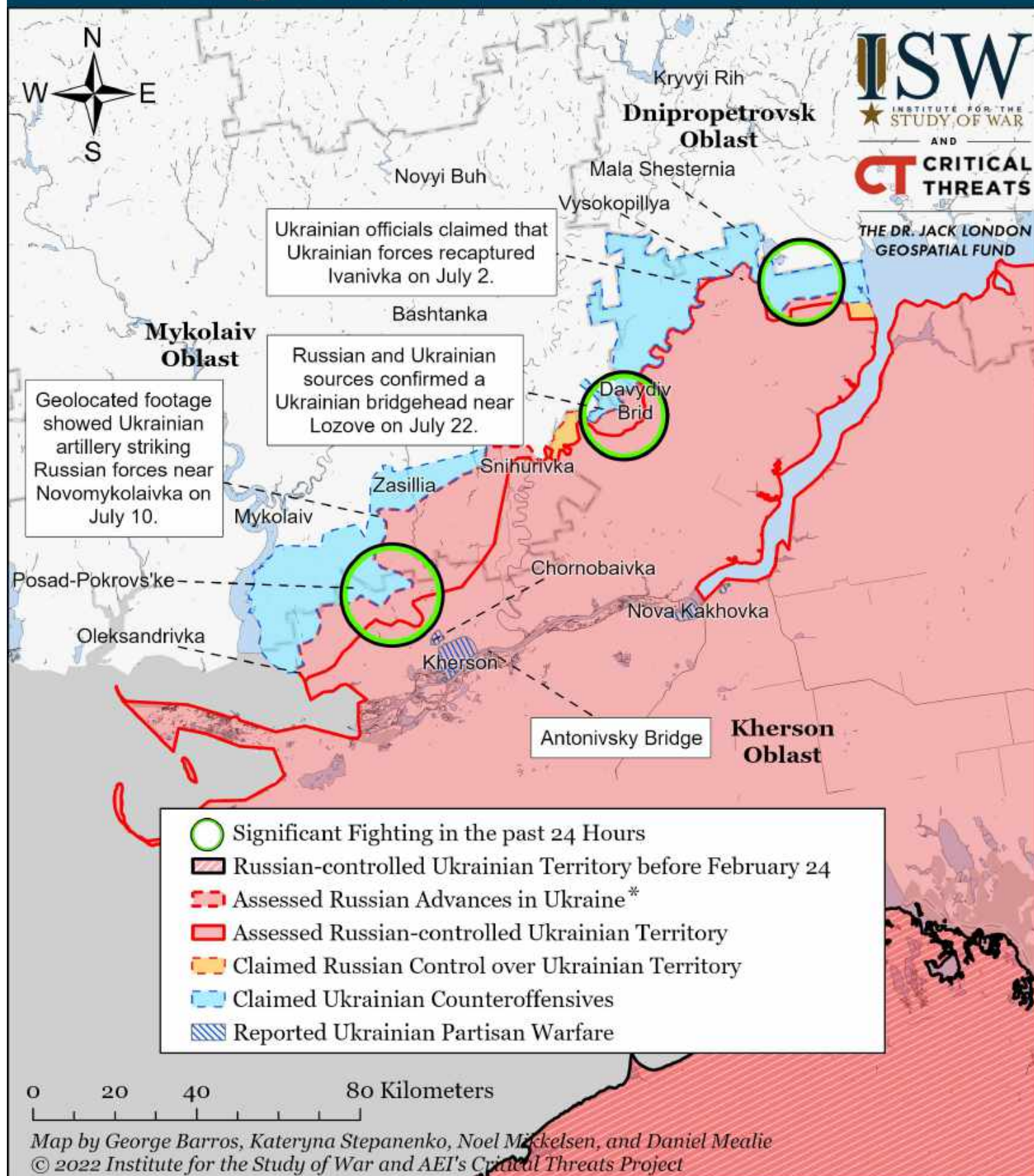
Assessed Control of Terrain Around Kherson and Mykolaiv as of August 5, 2022, 3:00 PM ET



* Assessed Russian advances are areas where ISW assesses Russian forces have operated in or launched attacks against but do not control.

Note: Kherson Oblast Administration Head Dmytro Butriy reported on August 2 that Ukrainian forces liberated an additional seven unnamed villages in Kherson Oblast. ISW will continue to monitor the situation and will update our maps when open sources name the liberated settlements.

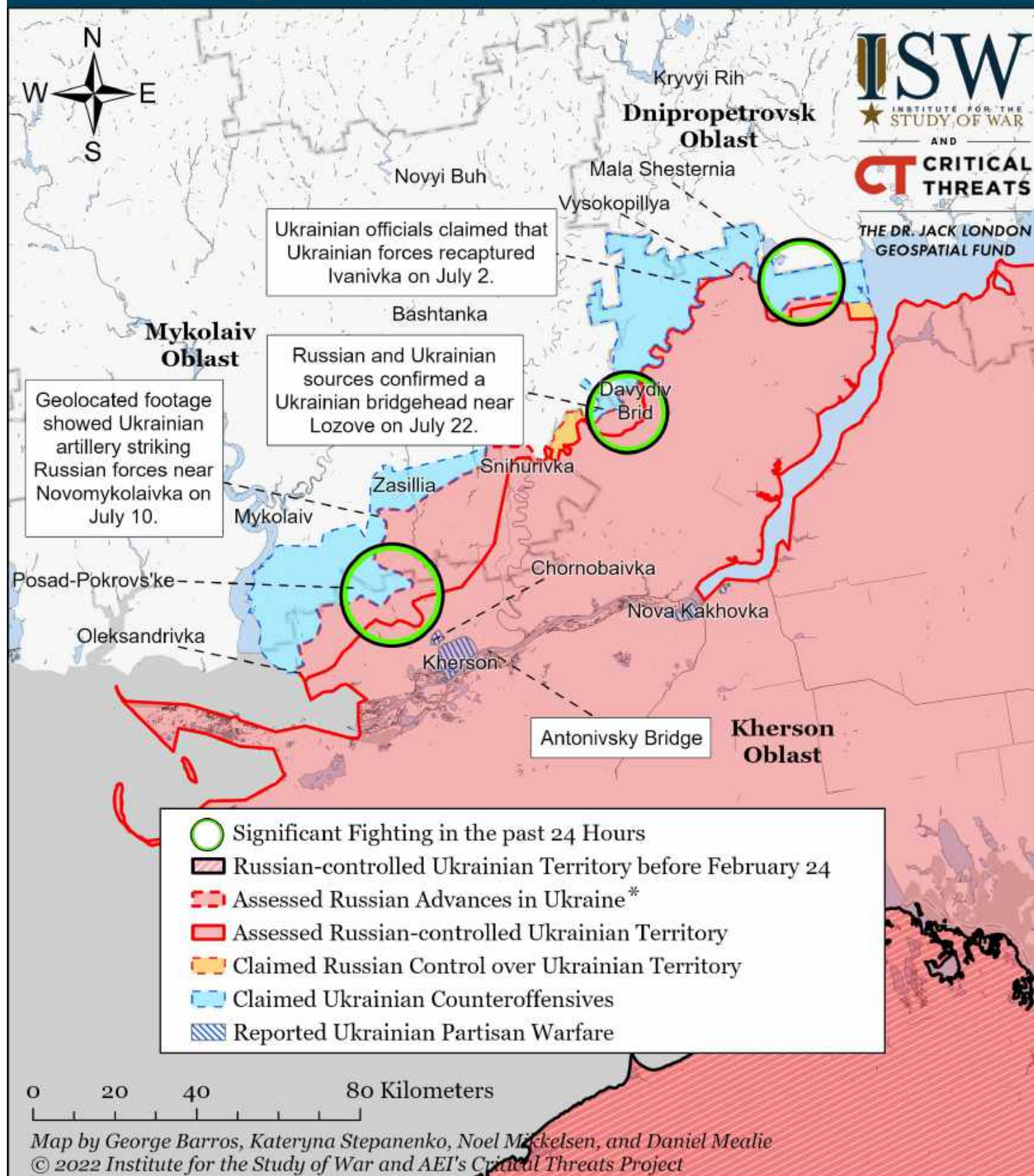
Assessed Control of Terrain Around Kherson and Mykolaiv as of August 4, 2022, 3:00 PM ET



* Assessed Russian advances are areas where ISW assesses Russian forces have operated in or launched attacks against but do not control.

Note: Kherson Oblast Administration Head Dmytro Butriy reported on August 2 that Ukrainian forces liberated an additional seven unnamed villages in Kherson Oblast. ISW will continue to monitor the situation and will update our maps when open sources name the liberated settlements.

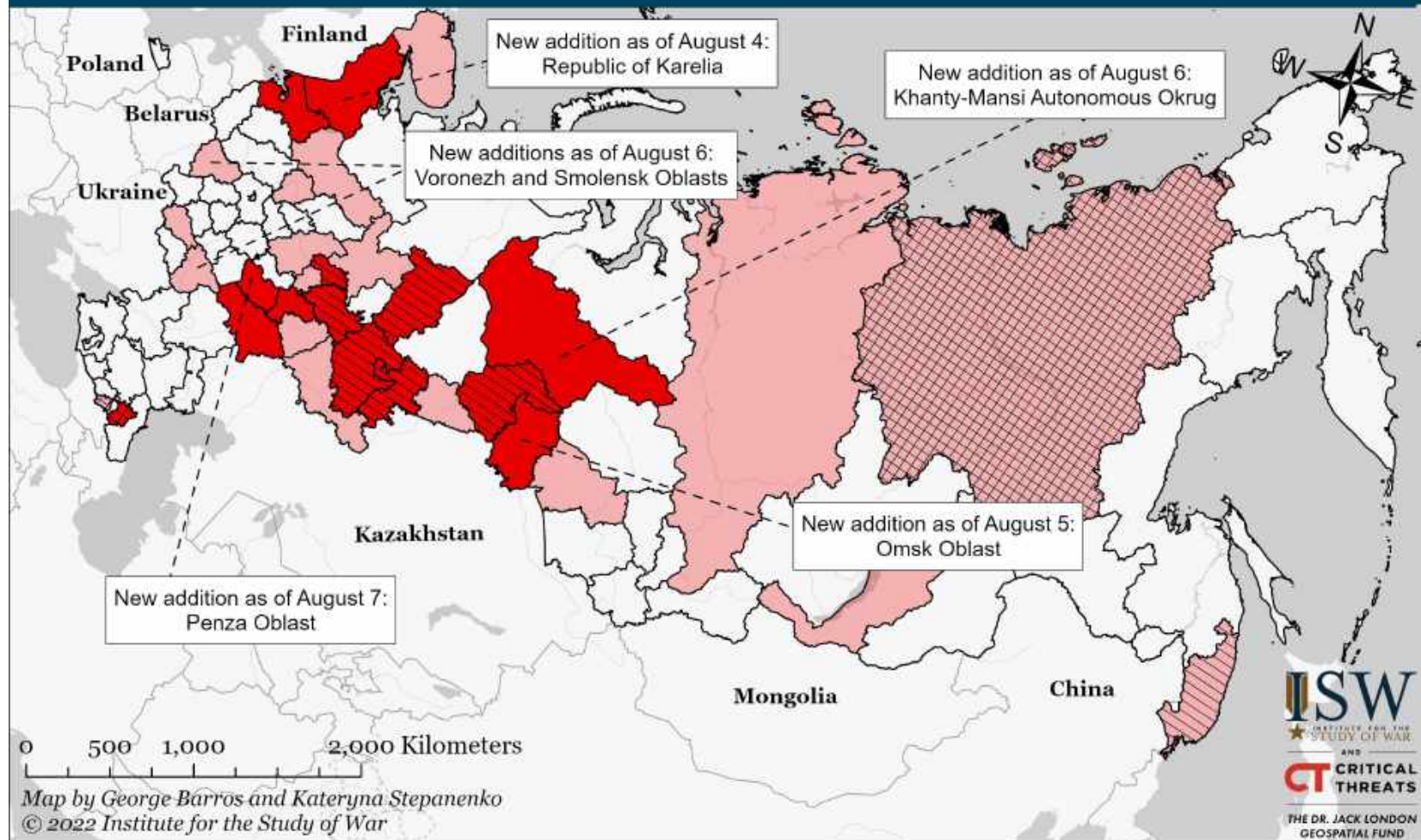
Assessed Control of Terrain Around Kherson and Mykolaiv as of August 3, 2022, 3:00 PM ET



* Assessed Russian advances are areas where ISW assesses Russian forces have operated in or launched attacks against but do not control.

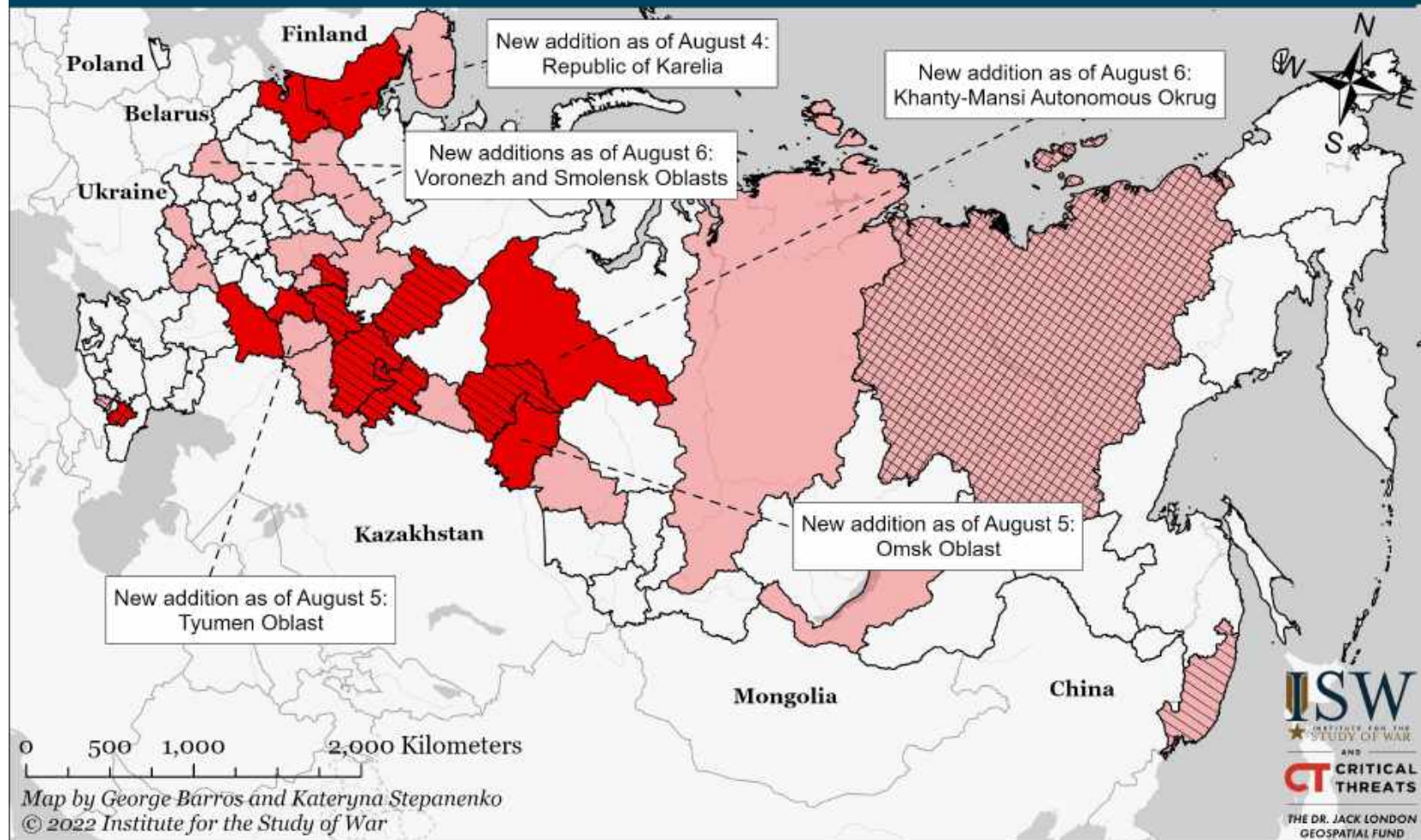
Note: Kherson Oblast Administration Head Dmytro Butriy reported on August 2 that Ukrainian forces liberated an additional seven unnamed villages in Kherson Oblast. ISW will continue to monitor the situation and will update our maps when open sources name the liberated settlements.





Confirmed Russian Regions (Federal Subjects) Generating "Volunteer" Units to Fight in Ukraine as of August 7, 2022



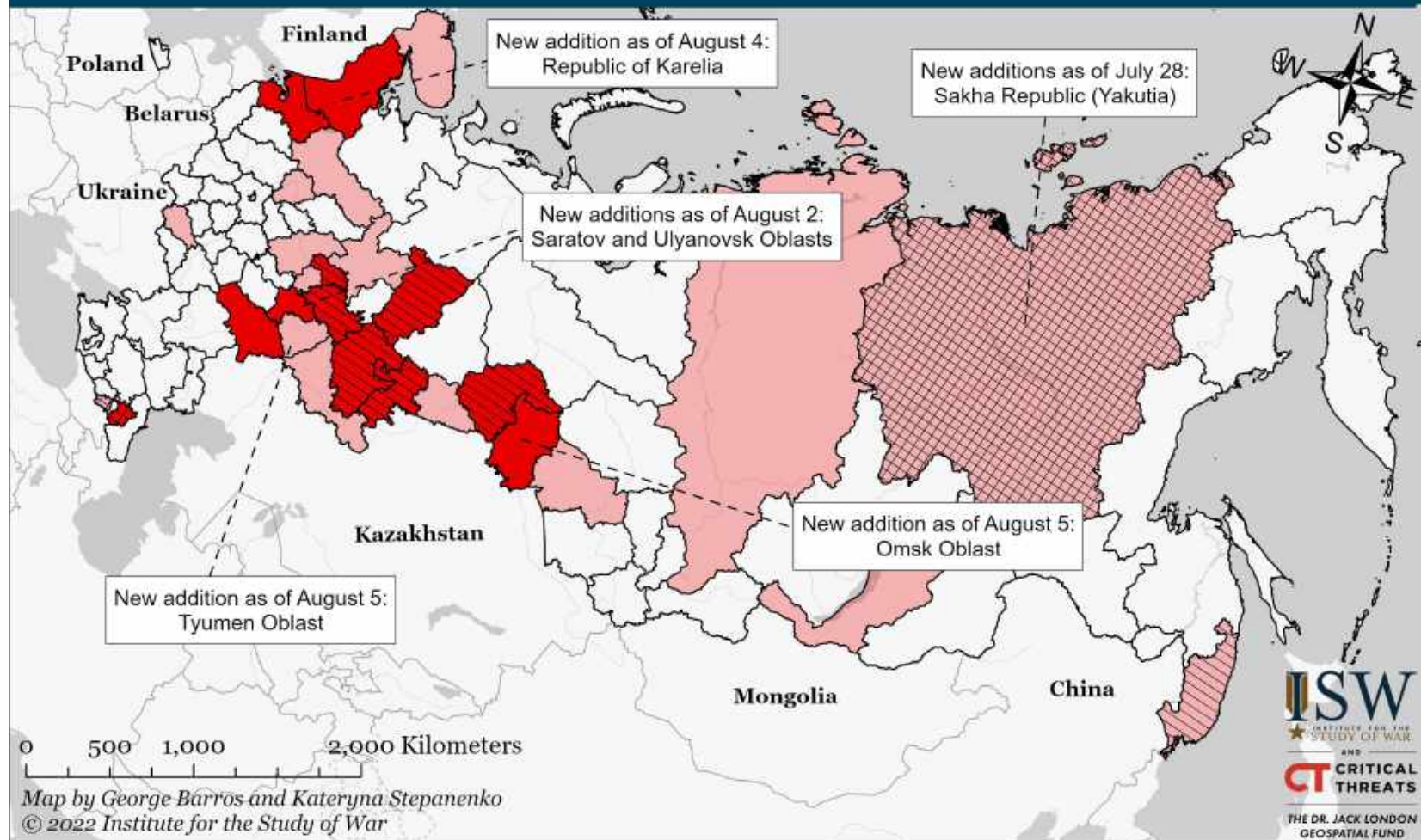
- | | |
|---|---|
| Federal Subject Contributing or Generating a Unit | Unit Deployed to a Training Ground before Deployment to Ukraine |
| Federal Subject Contributing or Generating Multiple Units | Unit Deployed to Ukraine |

Confirmed Russian Regions (Federal Subjects) Generating "Volunteer" Units to Fight in Ukraine as of August 6, 2022



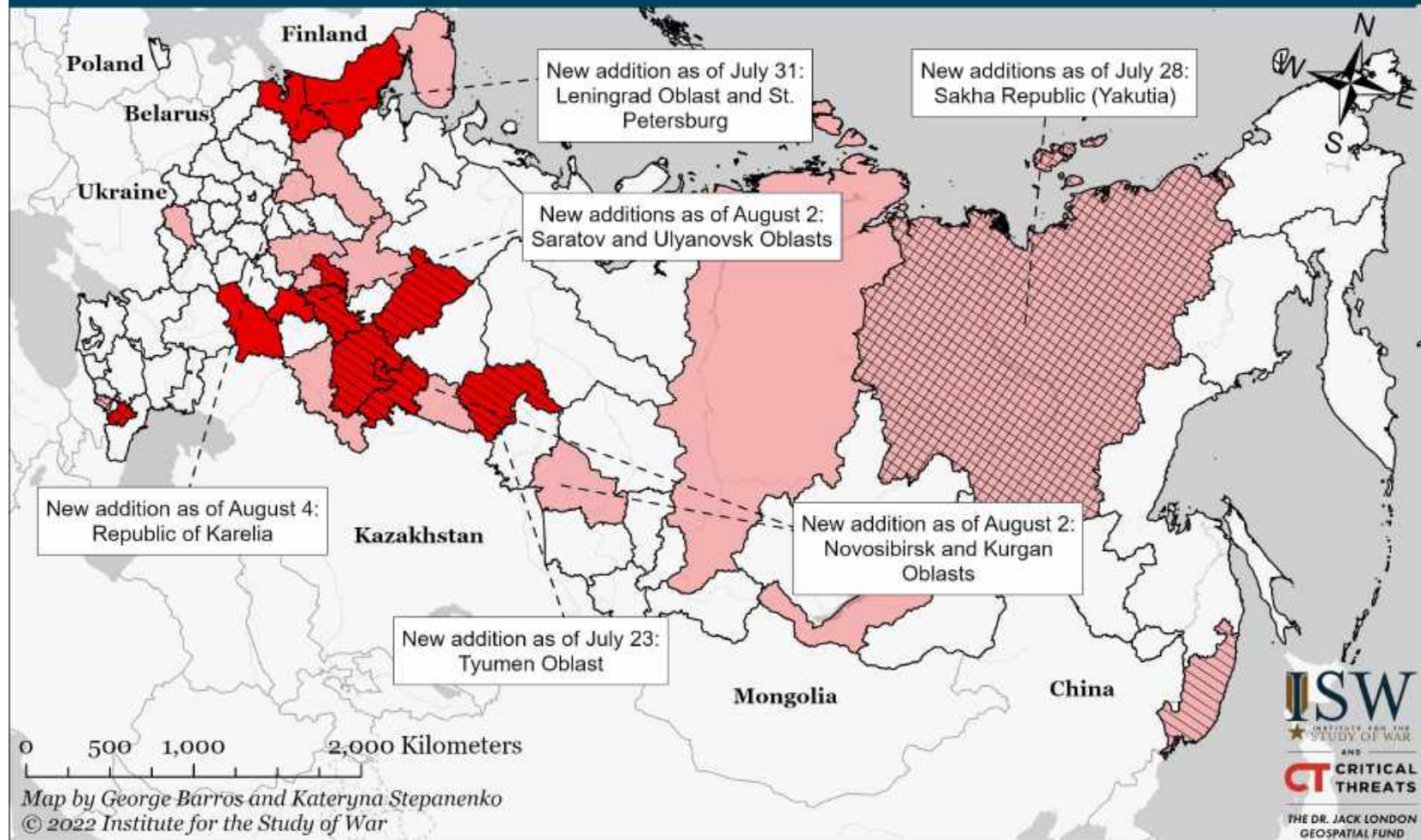
 Federal Subject Contributing or Generating a Unit	 Unit Deployed to a Training Ground before Deployment to Ukraine
 Federal Subject Contributing or Generating Multiple Units	 Unit Deployed to Ukraine





Confirmed Russian Regions (Federal Subjects) Generating "Volunteer" Units to Fight in Ukraine as of August 5, 2022



- | | |
|---|--|
| Federal Subject Contributing or Generating a Unit | Unit Deployed to a Training Ground before Deployment to Ukraine |
| Federal Subject Contributing or Generating Multiple Units | Unit Deployed to Ukraine |

Confirmed Russian Regions (Federal Subjects) Generating "Volunteer" Units to Fight in Ukraine as of August 4, 2022



 Federal Subject Contributing or Generating a Unit	 Unit Deployed to a Training Ground before Deployment to Ukraine
 Federal Subject Contributing or Generating Multiple Units	 Unit Deployed to Ukraine