

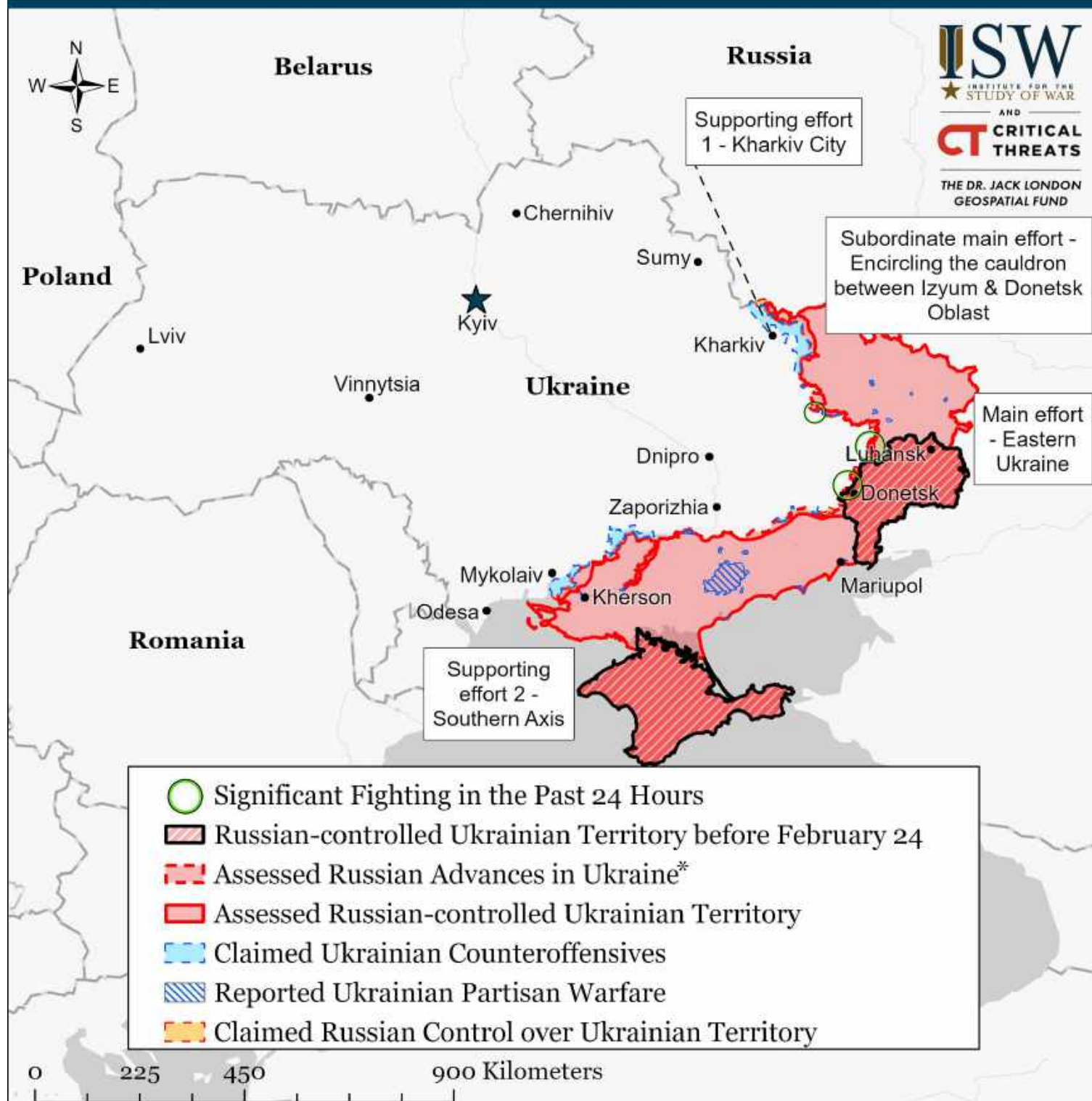
Assessed Control of Terrain in Ukraine and Main Russian Maneuver Axes as of August 27, 2022, 3:00 PM ET



Map by George Barros, Kateryna Stepanenko, Noel Mikkelsen, and Daniel Mealie
© 2022 Institute for the Study of War and AEI's Critical Threats Project

* Assessed Russian advances are areas where ISW assesses Russian forces have operated in or launched attacks against but do not control.

Assessed Control of Terrain in Ukraine and Main Russian Maneuver Axes as of August 26, 2022, 3:00 PM ET



Map by George Barros, Kateryna Stepanenko, Noel Mikkelsen, and Daniel Mealie
© 2022 Institute for the Study of War and AEI's Critical Threats Project

* Assessed Russian advances are areas where ISW assesses Russian forces have operated in or launched attacks against but do not control.

Assessed Control of Terrain in Ukraine and Main Russian Maneuver Axes as of August 25, 2022, 3:00 PM ET



Map by George Barros, Kateryna Stepanenko, Noel Mikkelsen, and Daniel Mealie
© 2022 Institute for the Study of War and AEI's Critical Threats Project

* Assessed Russian advances are areas where ISW assesses Russian forces have operated in or launched attacks against but do not control.

Assessed Control of Terrain in Ukraine and Main Russian Maneuver Axes as of August 24, 2022, 3:00 PM ET



Map by George Barros, Kateryna Stepanenko, Noel Mikkelsen, and Daniel Mealie
© 2022 Institute for the Study of War and AEI's Critical Threats Project

* Assessed Russian advances are areas where ISW assesses Russian forces have operated in or launched attacks against but do not control.

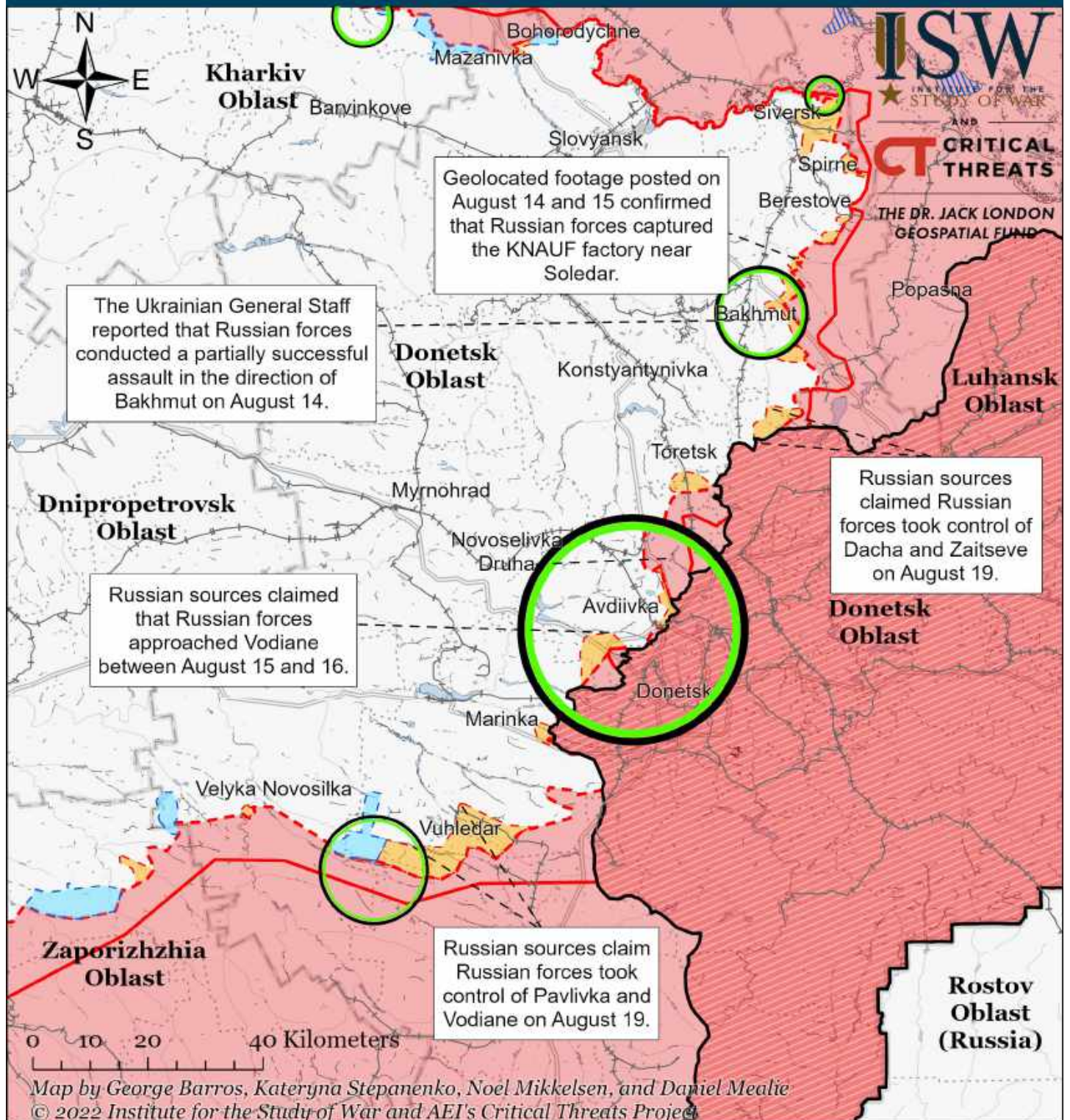
Assessed Control of Terrain in Ukraine and Main Russian Maneuver Axes as of August 23, 2022, 3:00 PM ET



Map by George Barros, Kateryna Stepanenko, Noel Mikkelsen, and Daniel Mealie
© 2022 Institute for the Study of War and AEI's Critical Threats Project

* Assessed Russian advances are areas where ISW assesses Russian forces have operated in or launched attacks against but do not control.

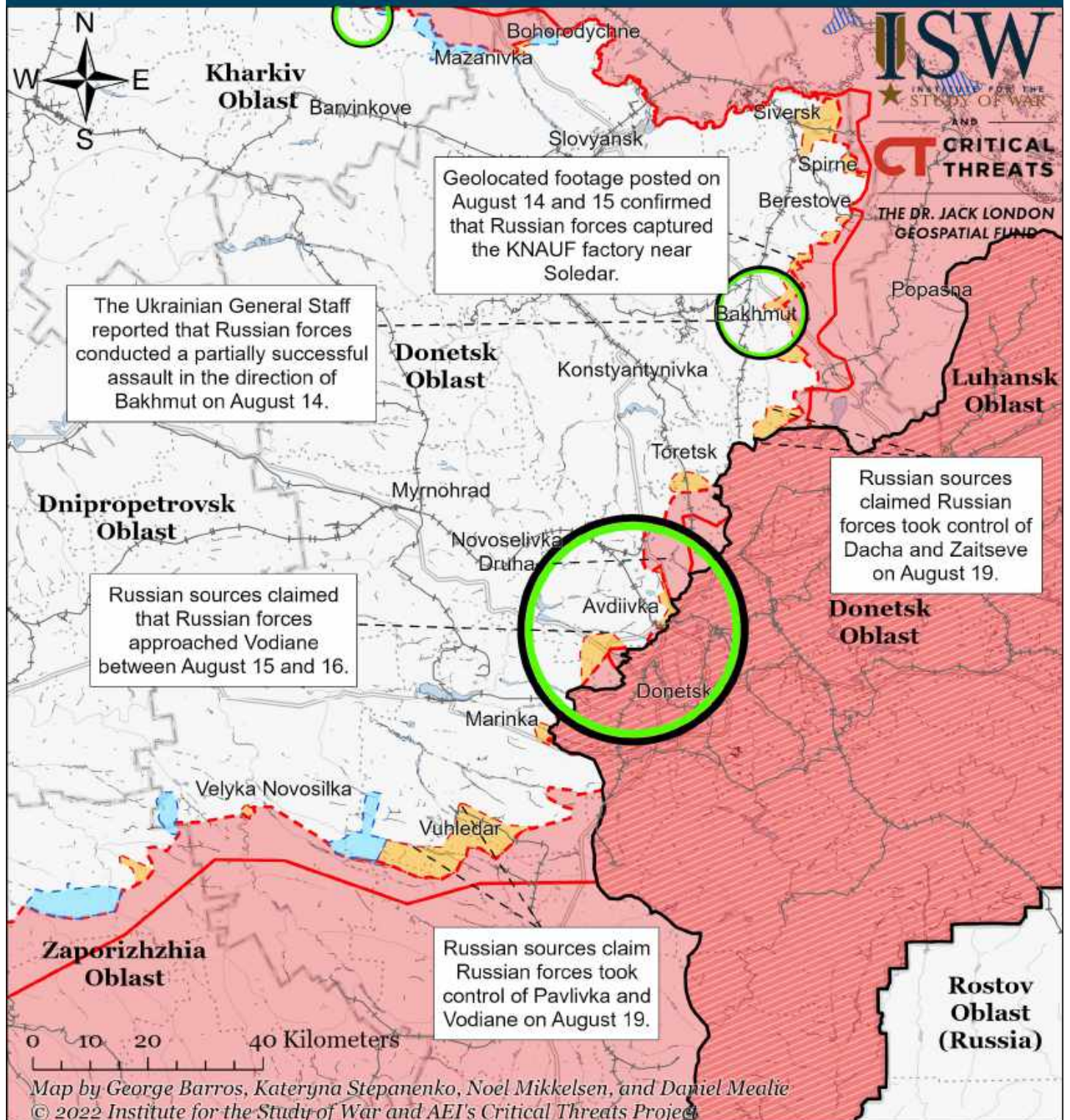
Assessed Control of Terrain Around Donetsk as of August 27, 2022, 3:00 PM ET



- Significant Fighting in the past 24 Hours
- Assessed Russian-controlled Ukrainian Territory
- Reported Ukrainian Partisan Warfare
- Russian-controlled Ukrainian Territory before February 24
- Claimed Russian Control over Ukrainian Territory
- Major Railroads
- - - Assessed Russian Advances in Ukraine*
- Claimed Ukrainian Counteroffensives

* Assessed Russian advances are areas where ISW assesses Russian forces have operated in or launched attacks against but do not control.

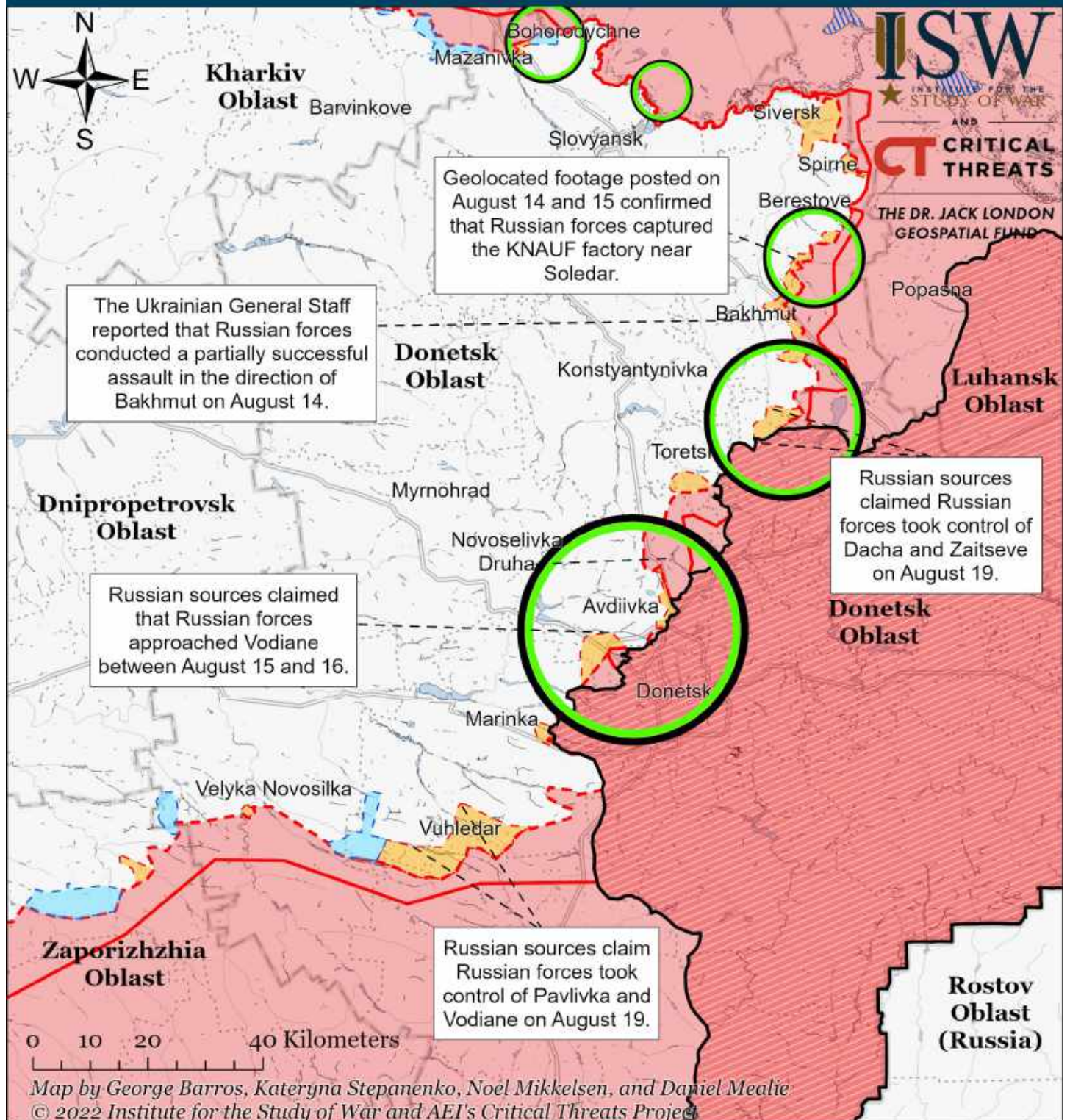
Assessed Control of Terrain Around Donetsk as of August 26, 2022, 3:00 PM ET



- Significant Fighting in the past 24 Hours
- Assessed Russian-controlled Ukrainian Territory
- Reported Ukrainian Partisan Warfare
- Russian-controlled Ukrainian Territory before February 24
- Claimed Russian Control over Ukrainian Territory
- Major Railroads
- - - Assessed Russian Advances in Ukraine*
- Claimed Ukrainian Counteroffensives

* Assessed Russian advances are areas where ISW assesses Russian forces have operated in or launched attacks against but do not control.

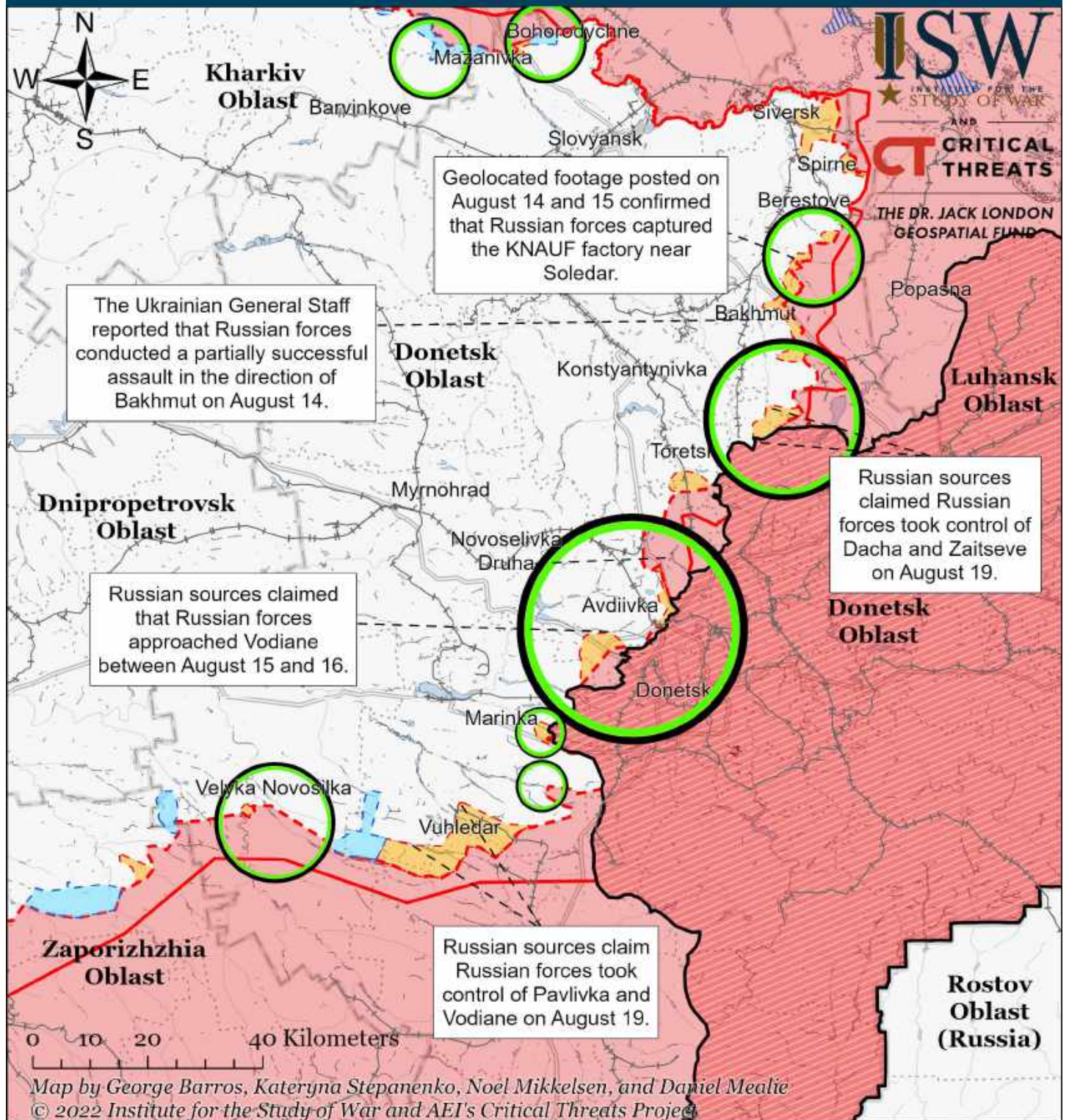
Assessed Control of Terrain Around Donetsk as of August 25, 2022, 3:00 PM ET



- Significant Fighting in the past 24 Hours
- Assessed Russian-controlled Ukrainian Territory
- ▨ Reported Ukrainian Partisan Warfare
- Russian-controlled Ukrainian Territory before February 24
- Claimed Russian Control over Ukrainian Territory
- - - Assessed Russian Advances in Ukraine*
- Claimed Ukrainian Counteroffensives

* Assessed Russian advances are areas where ISW assesses Russian forces have operated in or launched attacks against but do not control.

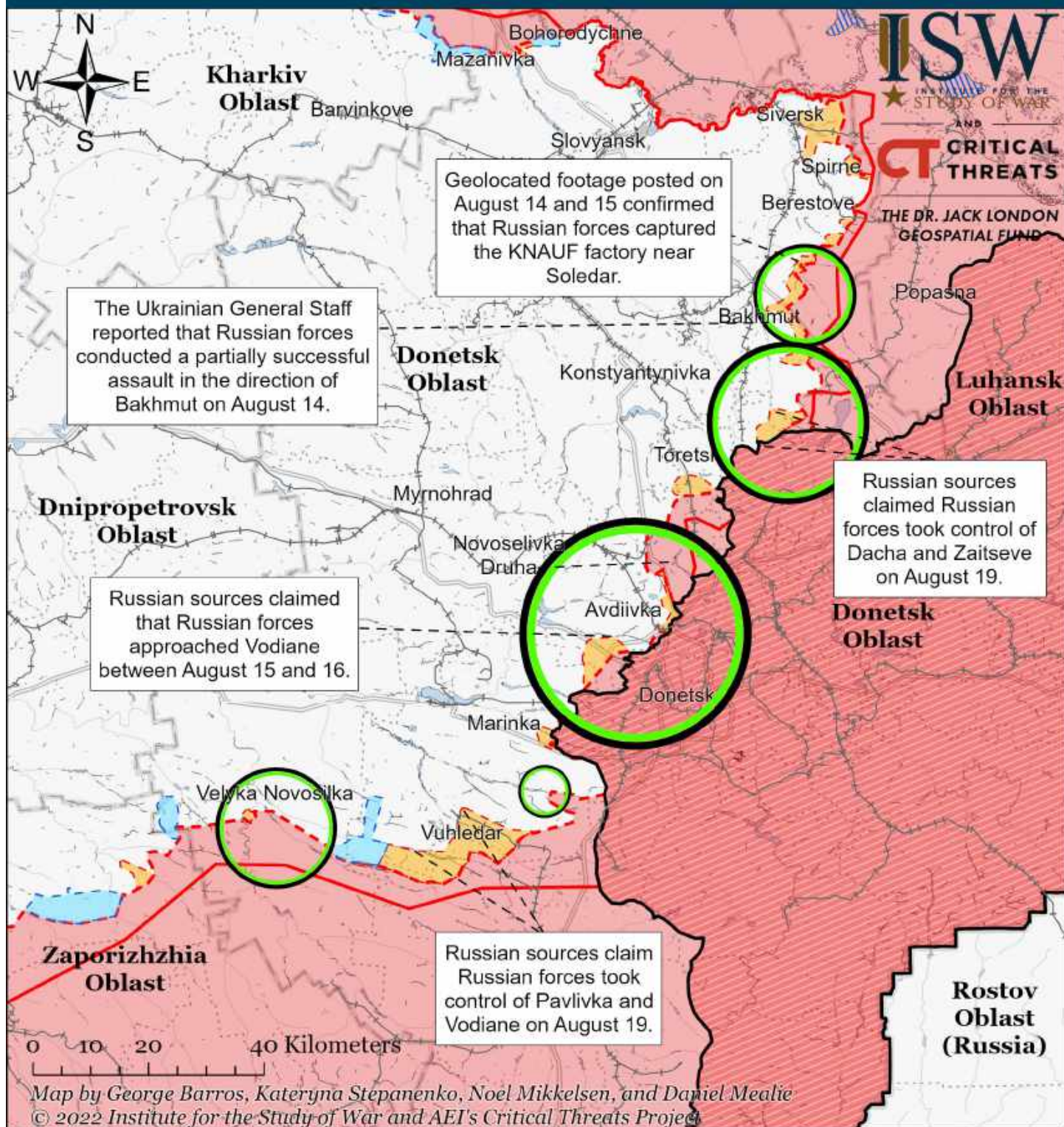
Assessed Control of Terrain Around Donetsk as of August 24, 2022, 3:00 PM ET



- Significant Fighting in the past 24 Hours
- Assessed Russian-controlled Ukrainian Territory
- Reported Ukrainian Partisan Warfare
- Russian-controlled Ukrainian Territory before February 24
- Claimed Russian Control over Ukrainian Territory
- Major Railroads
- Assessed Russian Advances in Ukraine*
- Claimed Ukrainian Counteroffensives

* Assessed Russian advances are areas where ISW assesses Russian forces have operated in or launched attacks against but do not control.

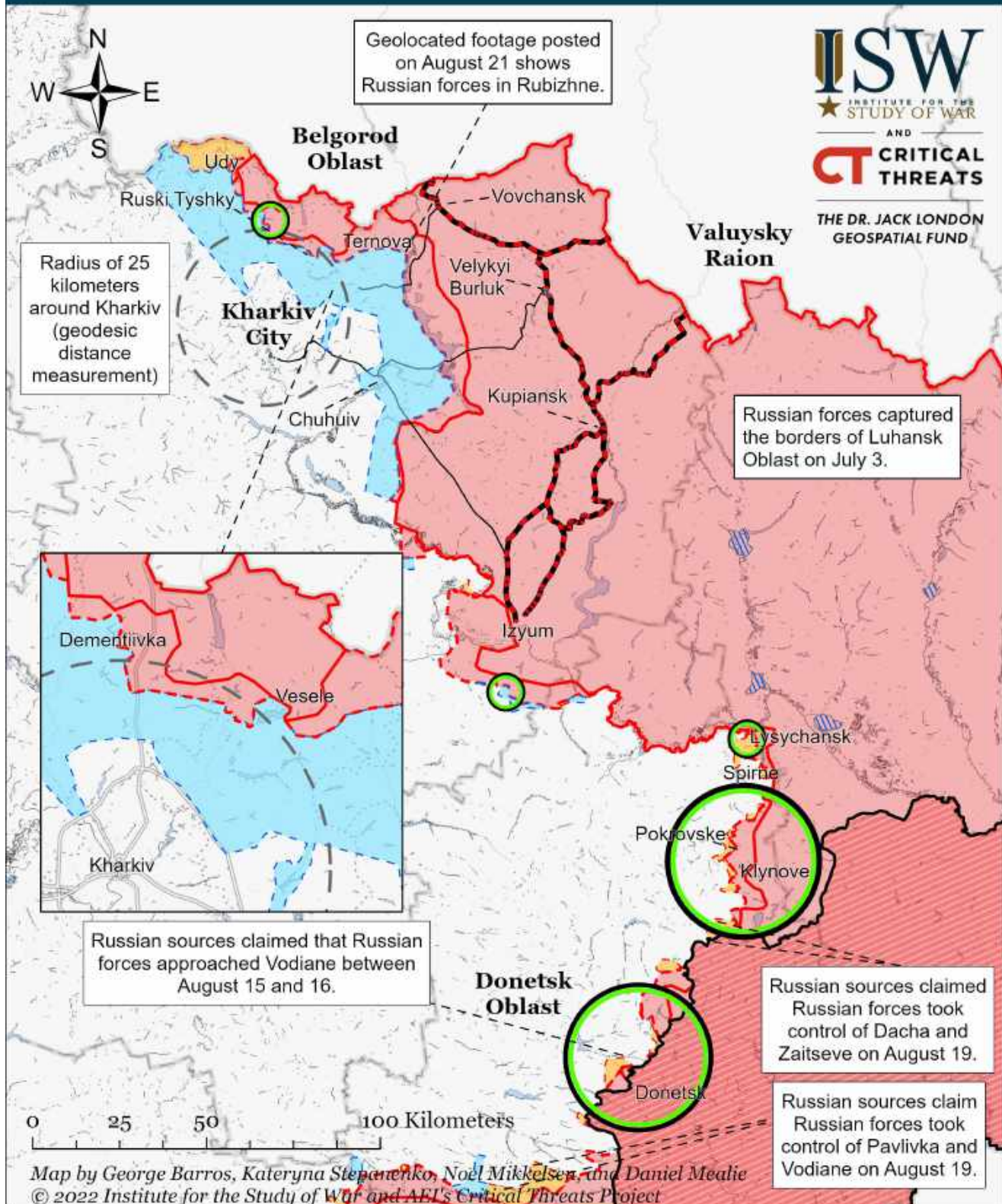
Assessed Control of Terrain Around Donetsk as of August 23, 2022, 3:00 PM ET



- Significant Fighting in the past 24 Hours
- Assessed Russian-controlled Ukrainian Territory
- Russian-controlled Ukrainian Territory before February 24
- Claimed Russian Control over Ukrainian Territory
- Assessed Russian Advances in Ukraine*
- Claimed Ukrainian Counteroffensives
- Reported Ukrainian Partisan Warfare
- Major Railroads

* Assessed Russian advances are areas where ISW assesses Russian forces have operated in or launched attacks against but do not control.

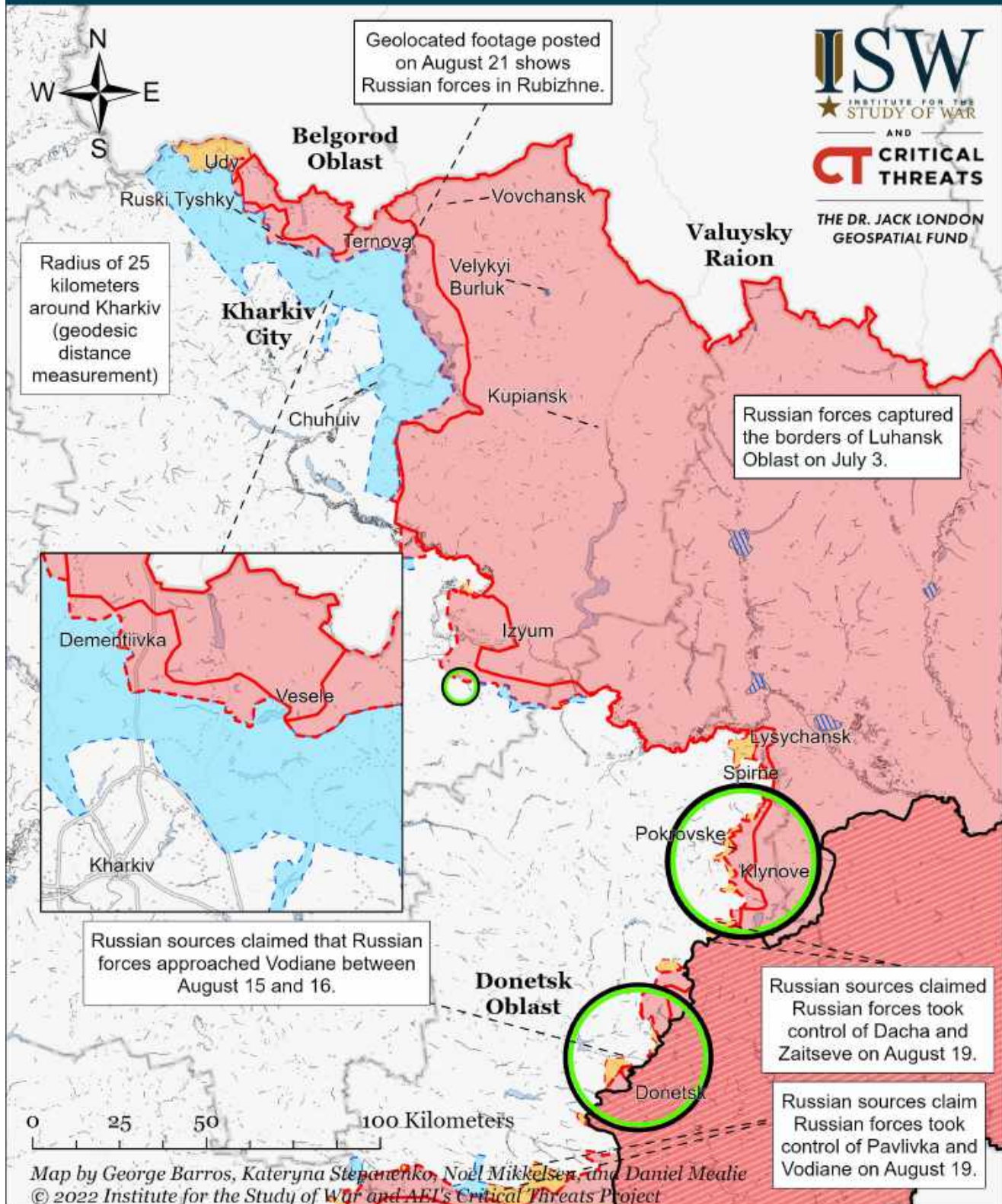
Assessed Control of Terrain Around Kharkiv as of August 27, 2022, 3:00 PM ET



- | | | |
|---|---|--|
| Significant Fighting in the past 24 Hours | Russian-controlled Ukrainian Territory before February 24 | Claimed Russian Control over Ukrainian Territory |
| Key Ukrainian Roads | Assessed Russian Advances in Ukraine* | Claimed Ukrainian Counteroffensives |
| Russian Ground Lines of Communication | Assessed Russian-controlled Ukrainian Territory | Reported Ukrainian Partisan Warfare |

* Assessed Russian advances are areas where ISW assesses Russian forces have operated in or launched attacks against but do not control.

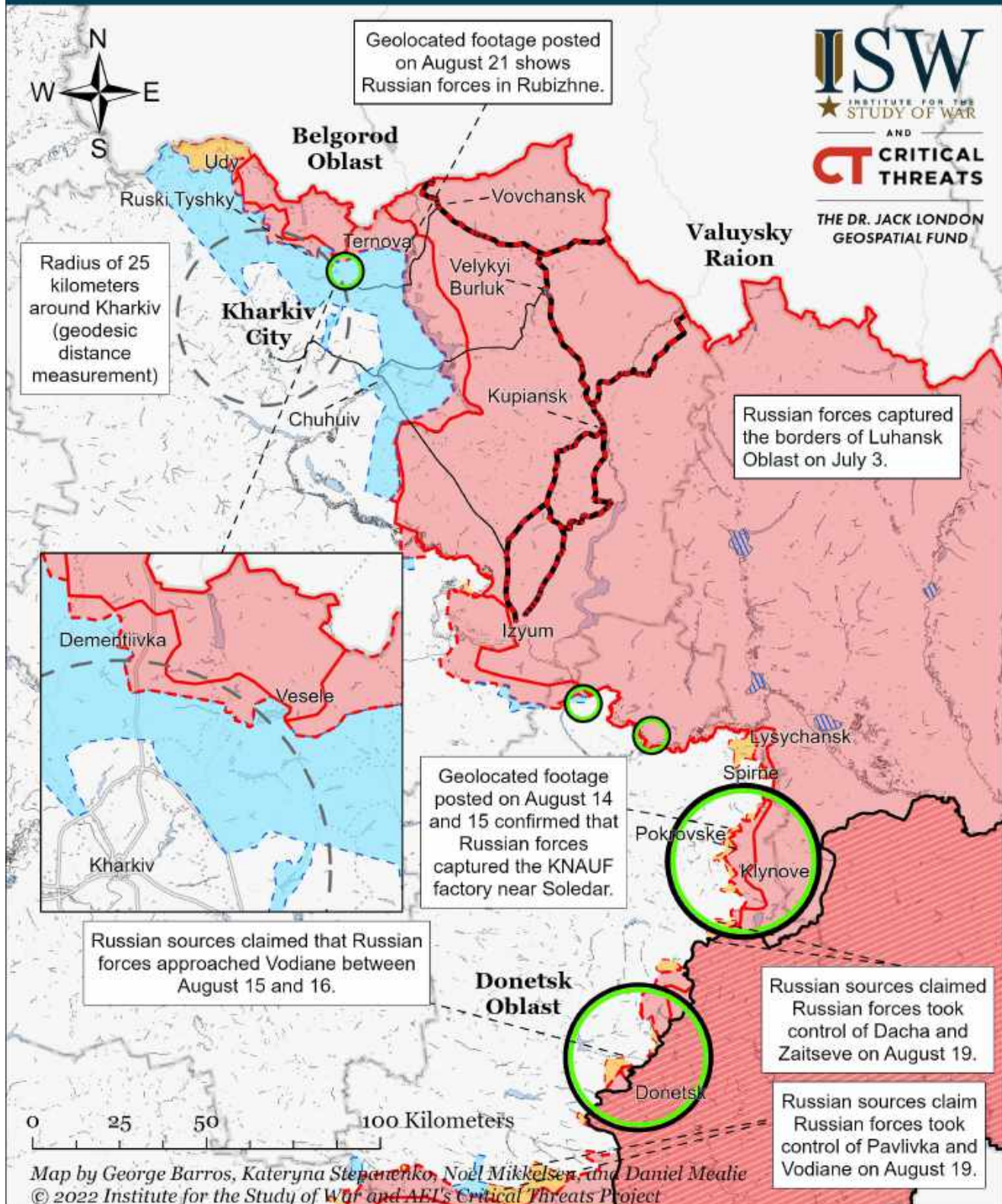
Assessed Control of Terrain Around Kharkiv as of August 26, 2022, 3:00 PM ET



- Significant Fighting in the past 24 Hours
- Assessed Russian-controlled Ukrainian Territory
- Reported Ukrainian Partisan Warfare
- Russian-controlled Ukrainian Territory before February 24
- Claimed Russian Control over Ukrainian Territory
- Assessed Russian Advances in Ukraine
- Claimed Ukrainian Counteroffensives

* Assessed Russian advances are areas where ISW assesses Russian forces have operated in or launched attacks against but do not control.

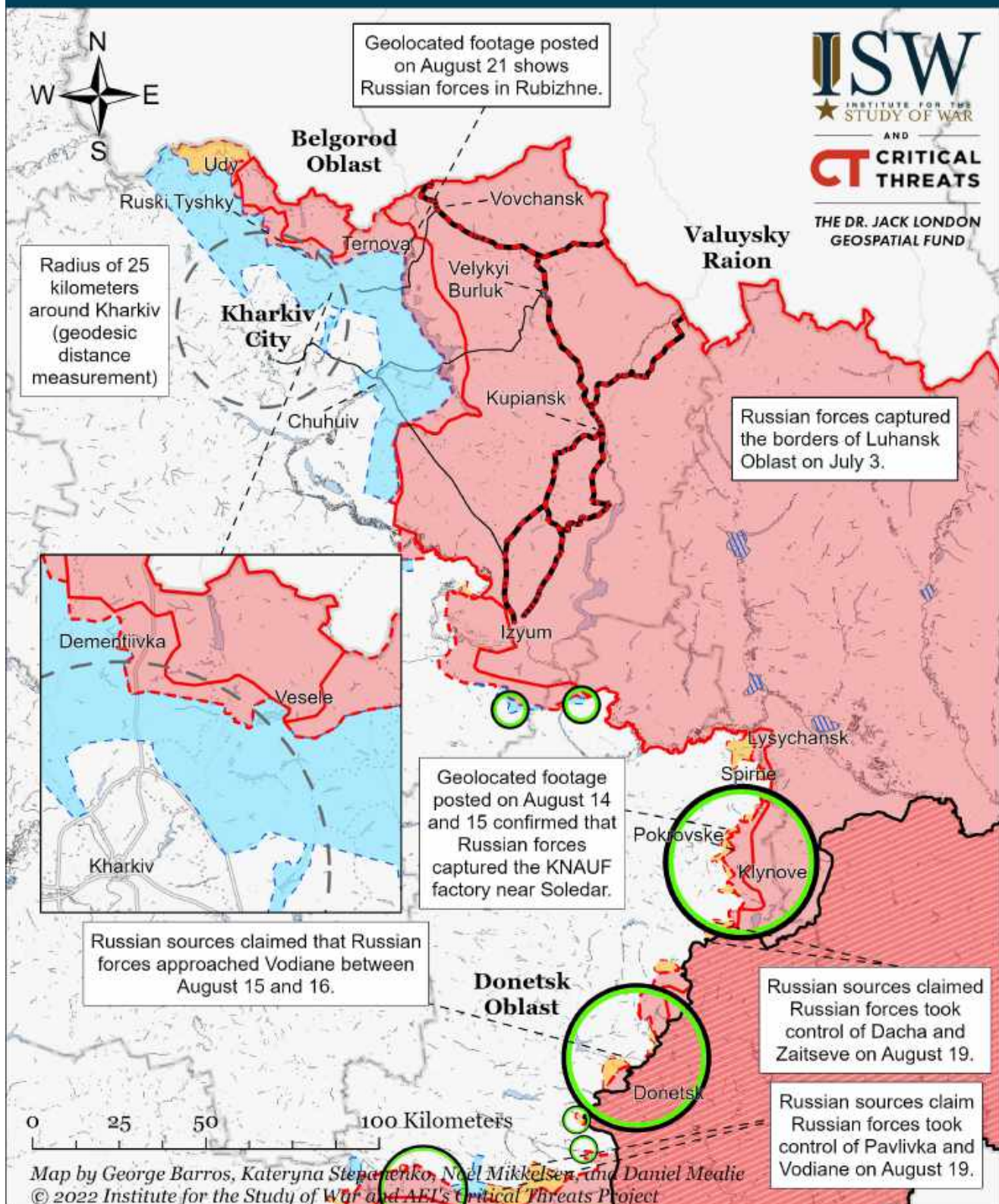
Assessed Control of Terrain Around Kharkiv as of August 25, 2022, 3:00 PM ET



- Significant Fighting in the past 24 Hours
- Key Ukrainian Roads
- Russian Ground Lines of Communication
- Russian-controlled Ukrainian Territory before February 24
- Assessed Russian Advances in Ukraine*
- Assessed Russian-controlled Ukrainian Territory
- Claimed Russian Control over Ukrainian Territory
- Claimed Ukrainian Counteroffensives
- Reported Ukrainian Partisan Warfare

* Assessed Russian advances are areas where ISW assesses Russian forces have operated in or launched attacks against but do not control.

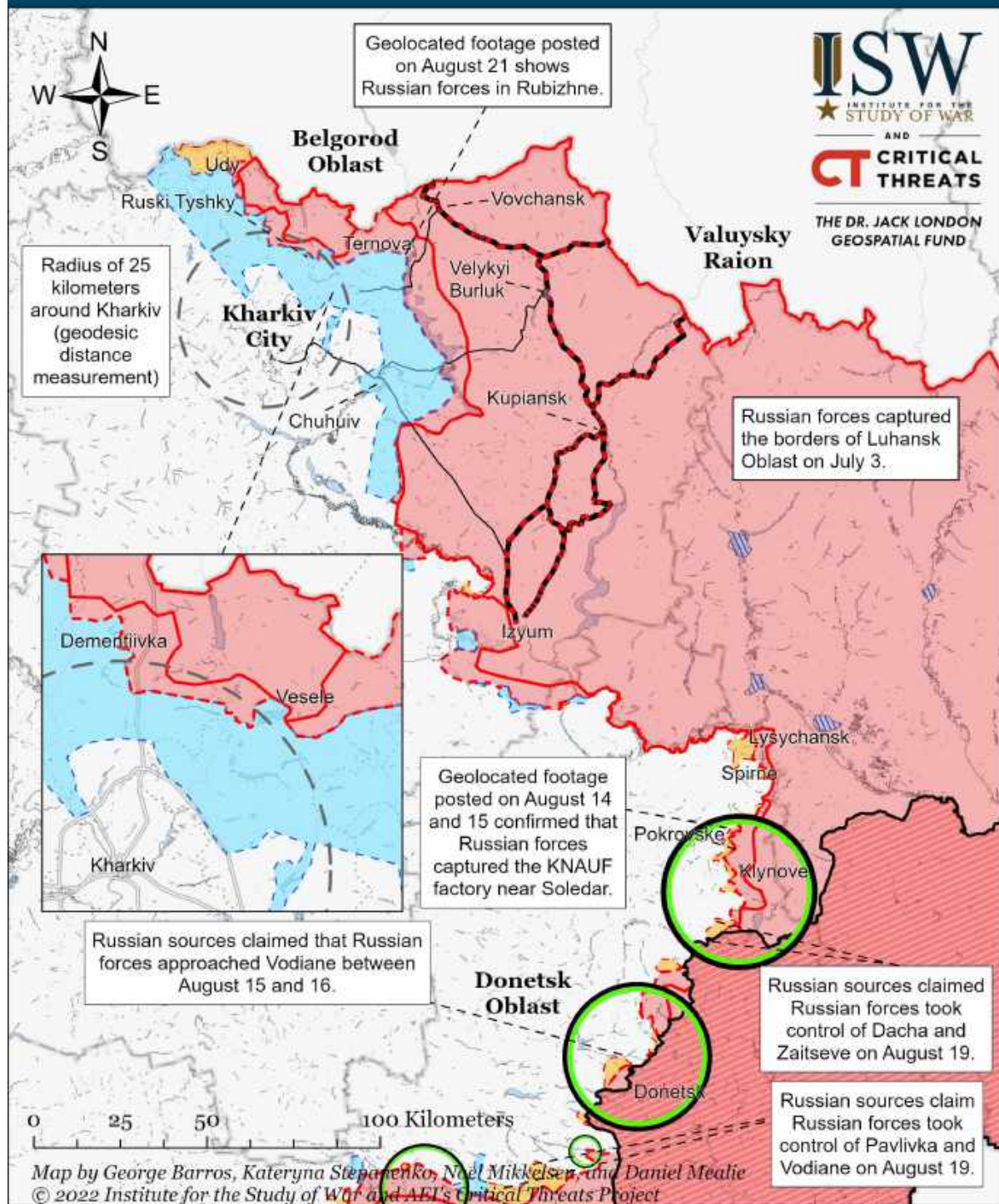
Assessed Control of Terrain Around Kharkiv as of August 24, 2022, 3:00 PM ET



- Significant Fighting in the past 24 Hours
- Key Ukrainian Roads
- Russian Ground Lines of Communication
- Russian-controlled Ukrainian Territory before February 24
- Assessed Russian Advances in Ukraine*
- Assessed Russian-controlled Ukrainian Territory
- Claimed Russian Control over Ukrainian Territory
- Claimed Ukrainian Counteroffensives
- Reported Ukrainian Partisan Warfare

* Assessed Russian advances are areas where ISW assesses Russian forces have operated in or launched attacks against but do not control.

Assessed Control of Terrain Around Kharkiv as of August 23, 2022, 3:00 PM ET

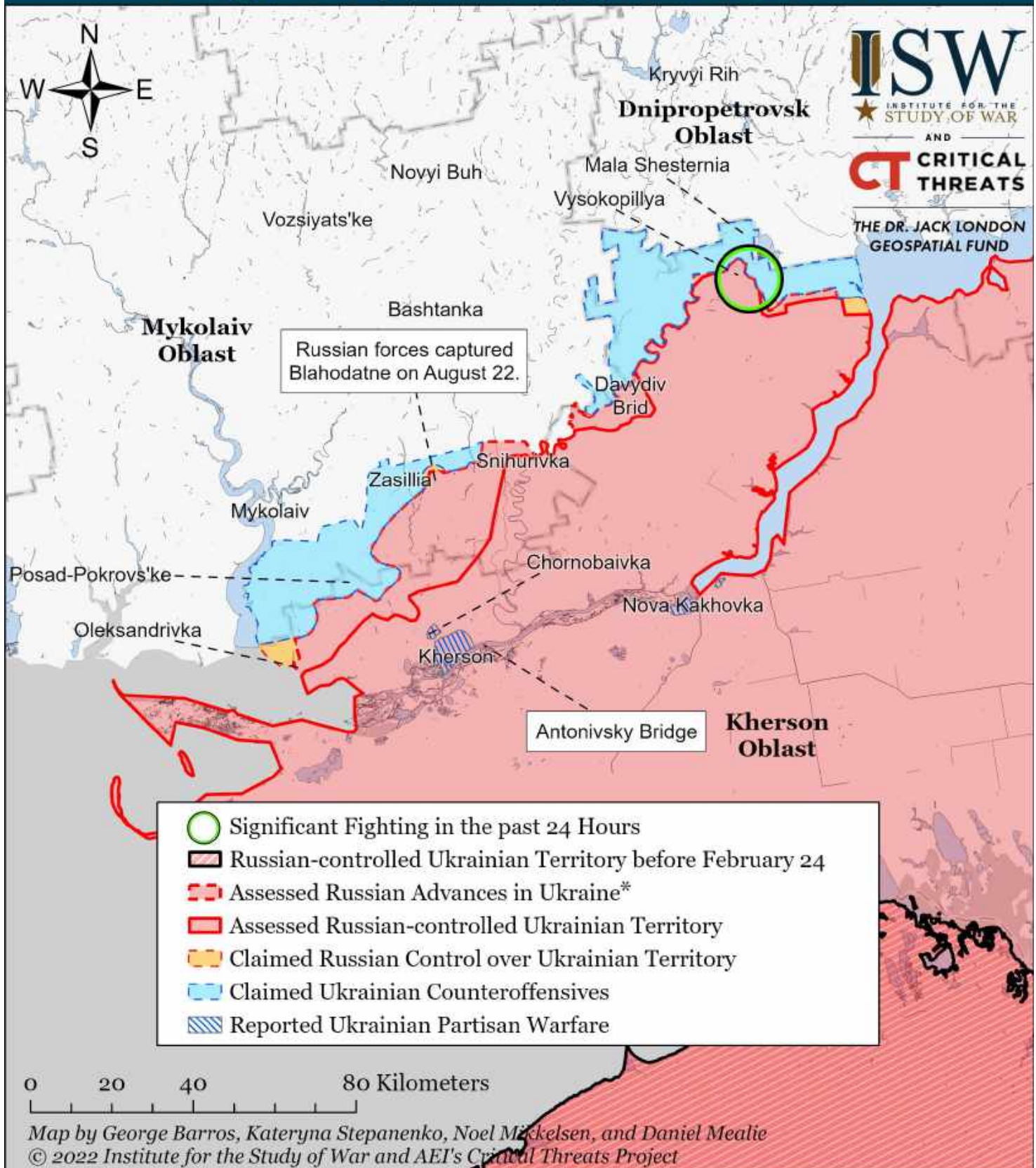


- Significant Fighting in the past 24 Hours
- Key Ukrainian Roads
- Russian Ground Lines of Communication
- Russian-controlled Ukrainian Territory before February 24
- Assessed Russian Advances in Ukraine*
- Assessed Russian-controlled Ukrainian Territory
- Claimed Russian Control over Ukrainian Territory
- Claimed Ukrainian Counteroffensives
- Reported Ukrainian Partisan Warfare

* Assessed Russian advances are areas where ISW assesses Russian forces have operated in or launched attacks against but do not control.

Note: We expanded assessed Russian advances further south over Dementiivka, Kharkiv Oblast, after observing geolocated footage posted on August 18 depicting Russian forces in the area. We expanded Russian advances to Velyka Komyshevukha in Kharkiv Oblast after observing geolocated footage from late July for the first time on August 8. Russian forces have likely been in Velyka Komyshevukha since late July. Ukrainian military officials confirmed on August 4 that Ukrainian forces liberated Mazanivka, Dmytrivka, and Dibrivne. Ukrainian General Staff Deputy Chief of Main Operational Department Oleksiy Gromov also stated on August 4 that Ukrainian forces entered Russian defensive lines in Sulhivka and Brazhkiivka.

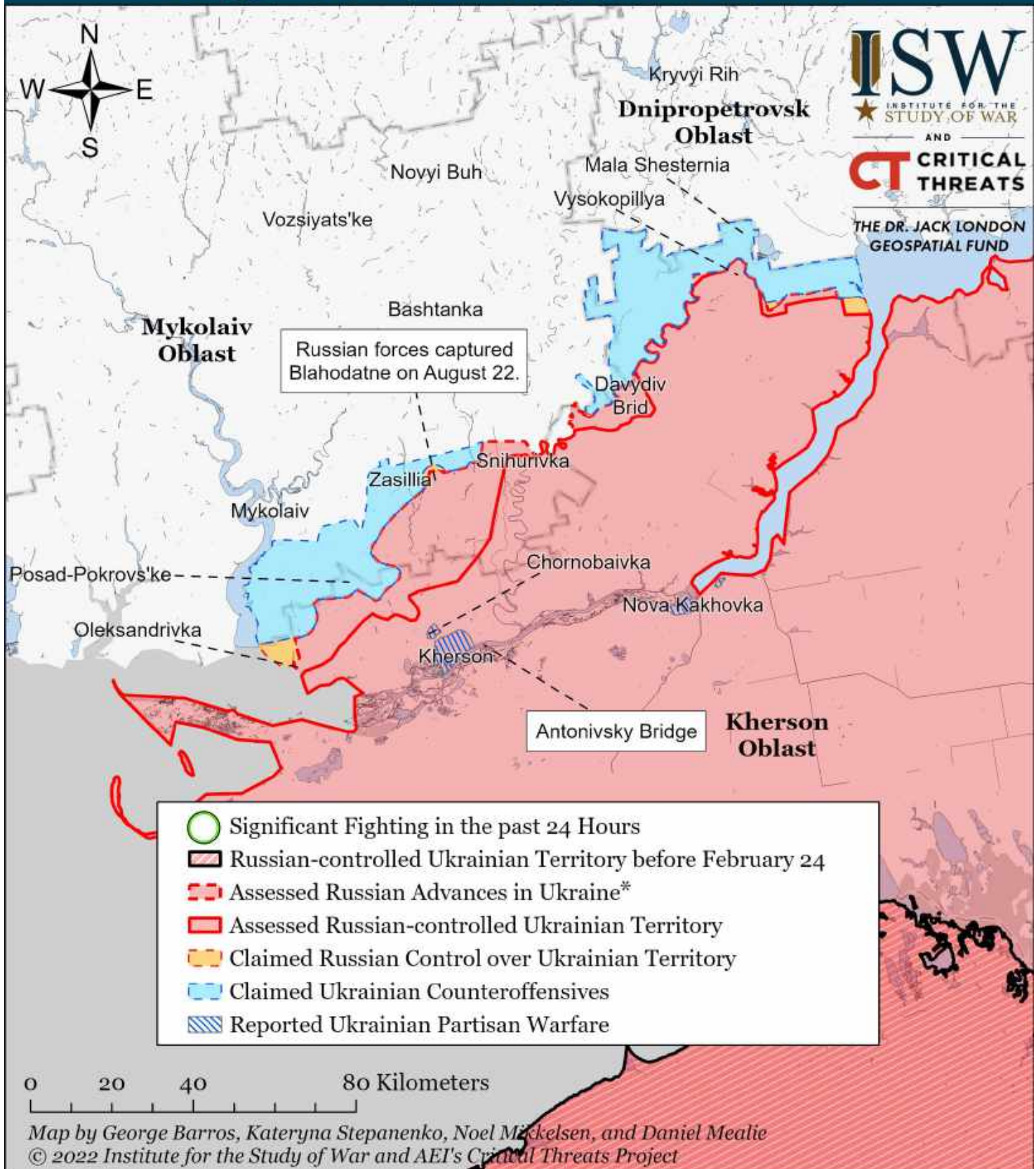
Assessed Control of Terrain Around Kherson and Mykolaiv as of August 27, 2022, 3:00 PM ET



* Assessed Russian advances are areas where ISW assesses Russian forces have operated in or launched attacks against but do not control.

Note: ISW recessed Russian control of terrain around Snihurivka further south based on a geolocated footage published on August 20 that showed four Ukrainian servicemen conducting a raid in the northern part of the settlement. Kherson Oblast Administration Head Dmytro Butriy reported on August 2 that Ukrainian forces liberated an additional seven unnamed villages in Kherson Oblast. ISW will continue to monitor the situation and will update our maps when open sources name the liberated settlements.

Assessed Control of Terrain Around Kherson and Mykolaiv as of August 26, 2022, 3:00 PM ET



* Assessed Russian advances are areas where ISW assesses Russian forces have operated in or launched attacks against but do not control.

Note: ISW recessed Russian control of terrain around Snihurivka further south based on a geolocated footage published on August 20 that showed four Ukrainian servicemen conducting a raid in the northern part of the settlement. Kherson Oblast Administration Head Dmytro Butriy reported on August 2 that Ukrainian forces liberated an additional seven unnamed villages in Kherson Oblast. ISW will continue to monitor the situation and will update our maps when open sources name the liberated settlements.

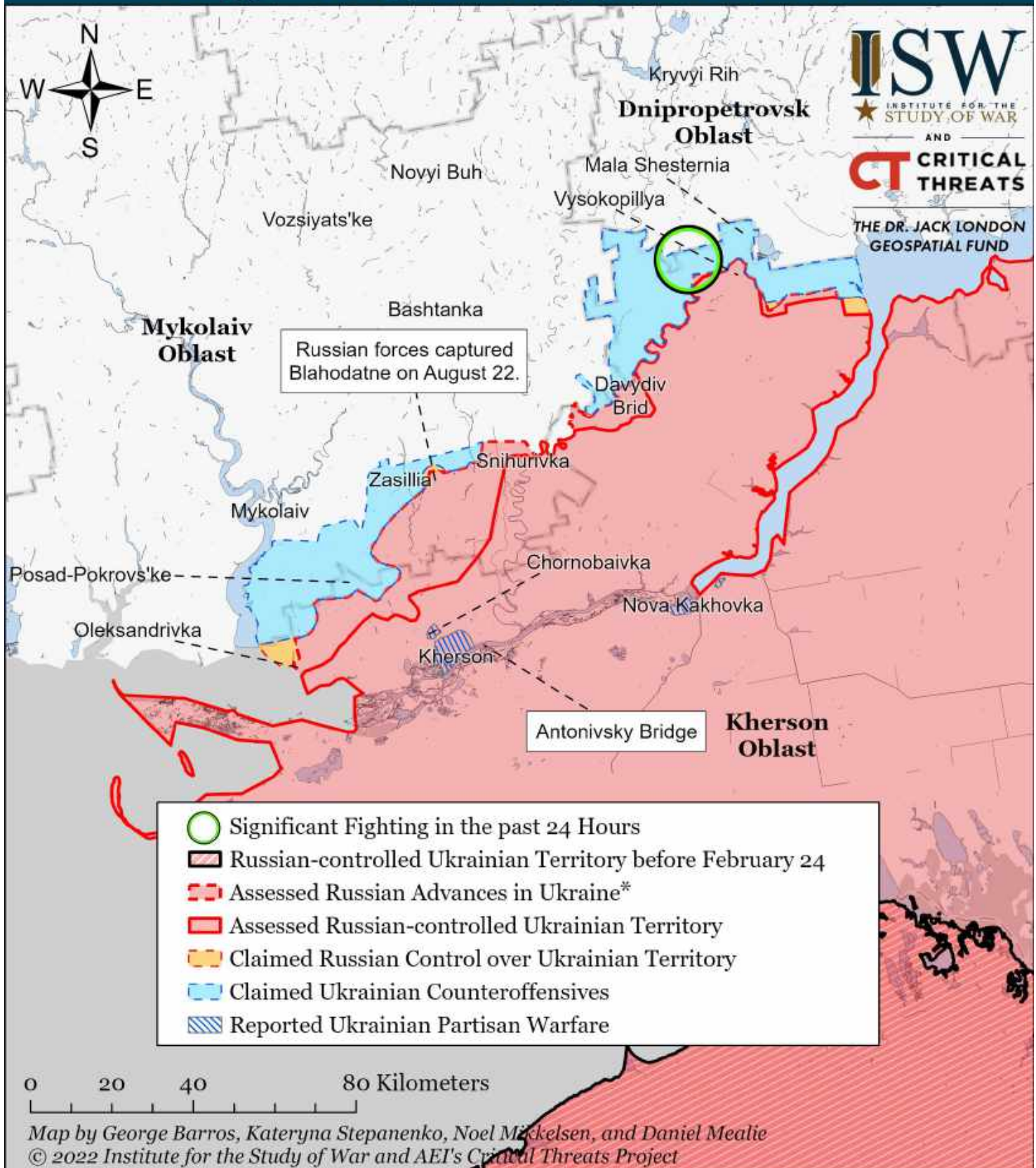
Assessed Control of Terrain Around Kherson and Mykolaiv as of August 25, 2022, 3:00 PM ET



* Assessed Russian advances are areas where ISW assesses Russian forces have operated in or launched attacks against but do not control.

Note: ISW recessed Russian control of terrain around Snihurivka further south based on a geolocated footage published on August 20 that showed four Ukrainian servicemen conducting a raid in the northern part of the settlement. Kherson Oblast Administration Head Dmytro Butriy reported on August 2 that Ukrainian forces liberated an additional seven unnamed villages in Kherson Oblast. ISW will continue to monitor the situation and will update our maps when open sources name the liberated settlements.

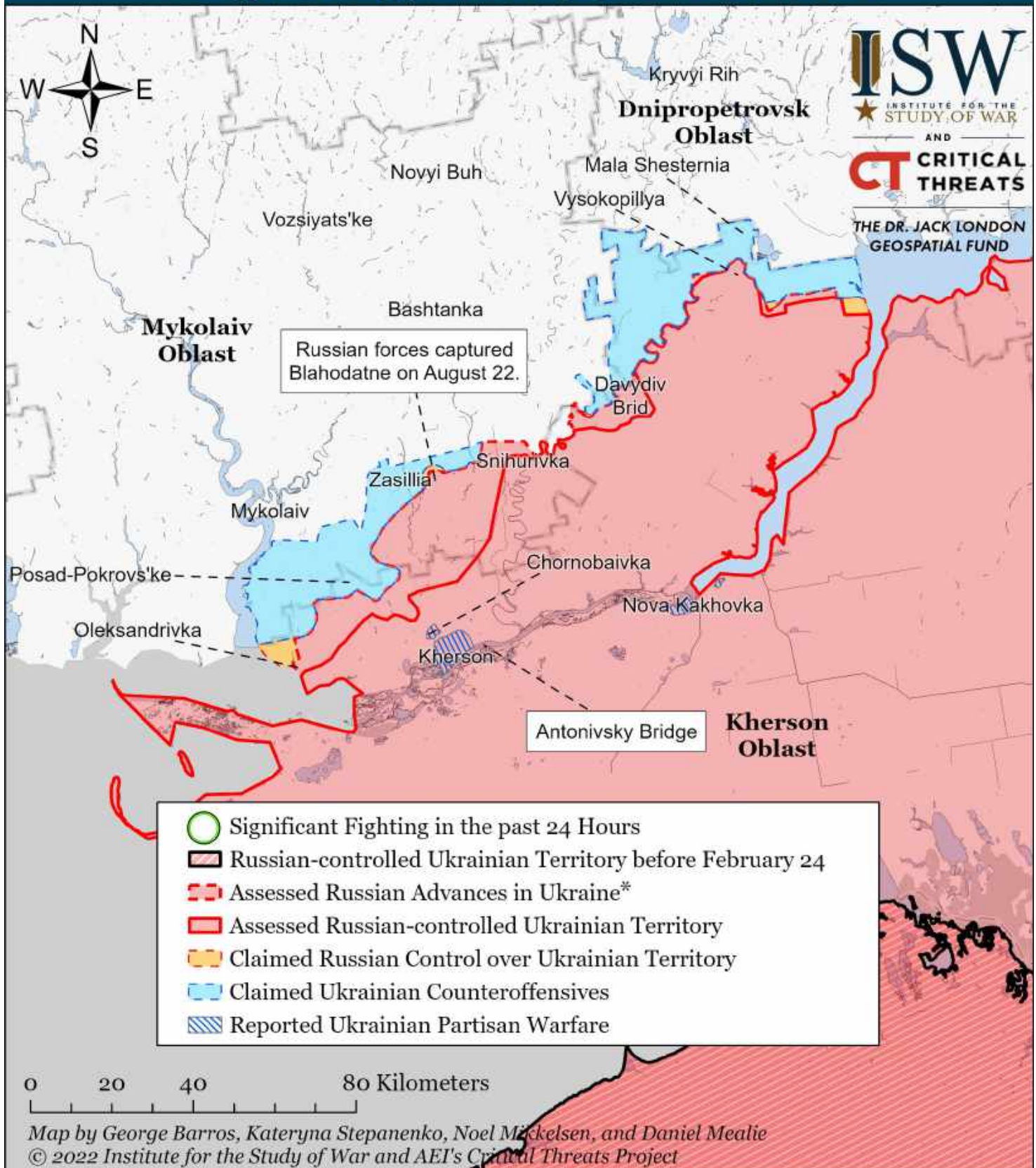
Assessed Control of Terrain Around Kherson and Mykolaiv as of August 24, 2022, 3:00 PM ET



* Assessed Russian advances are areas where ISW assesses Russian forces have operated in or launched attacks against but do not control.

Note: ISW recessed Russian control of terrain around Snihurivka further south based on a geolocated footage published on August 20 that showed four Ukrainian servicemen conducting a raid in the northern part of the settlement. Kherson Oblast Administration Head Dmytro Butriy reported on August 2 that Ukrainian forces liberated an additional seven unnamed villages in Kherson Oblast. ISW will continue to monitor the situation and will update our maps when open sources name the liberated settlements.

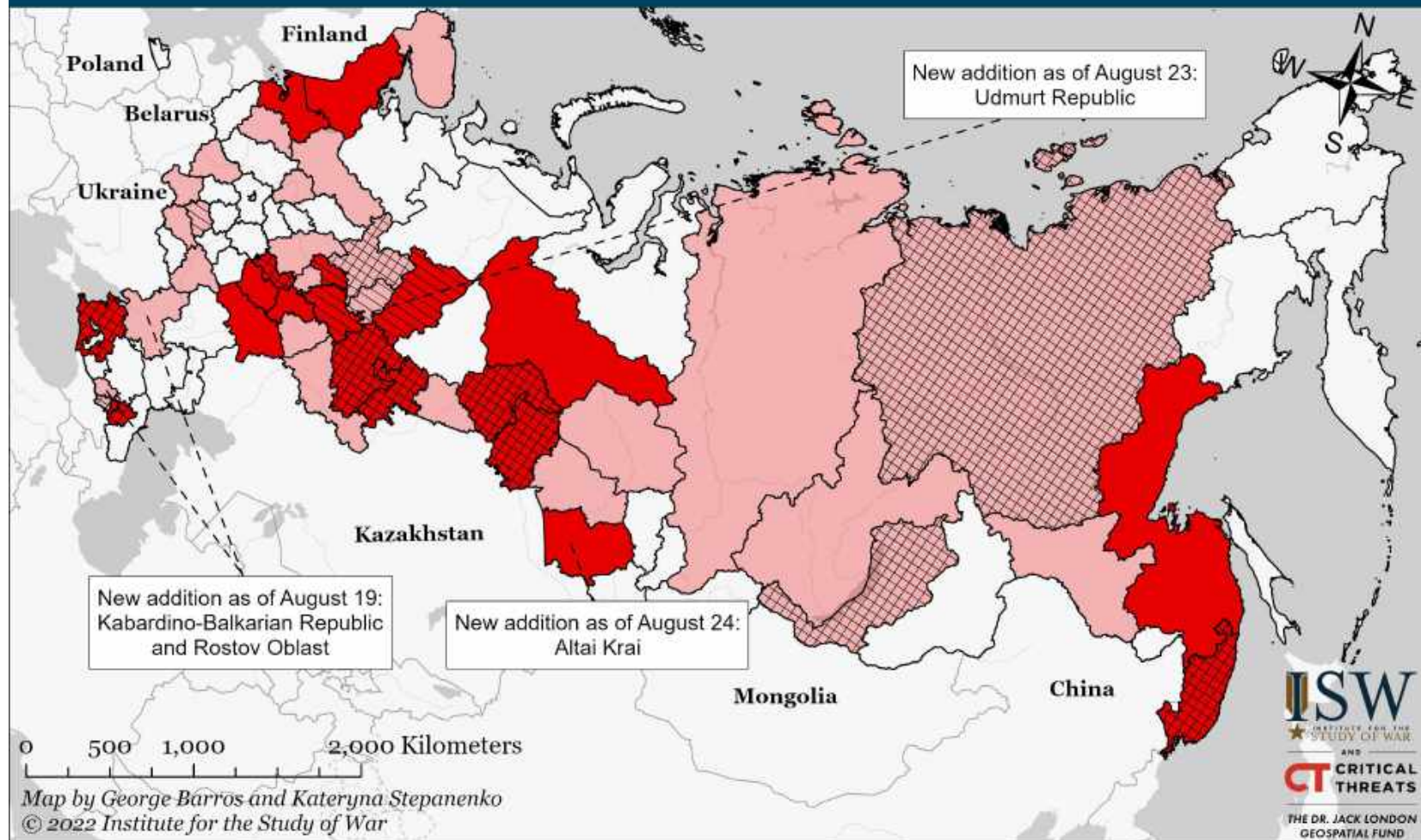
Assessed Control of Terrain Around Kherson and Mykolaiv as of August 23, 2022, 3:00 PM ET



* Assessed Russian advances are areas where ISW assesses Russian forces have operated in or launched attacks against but do not control.

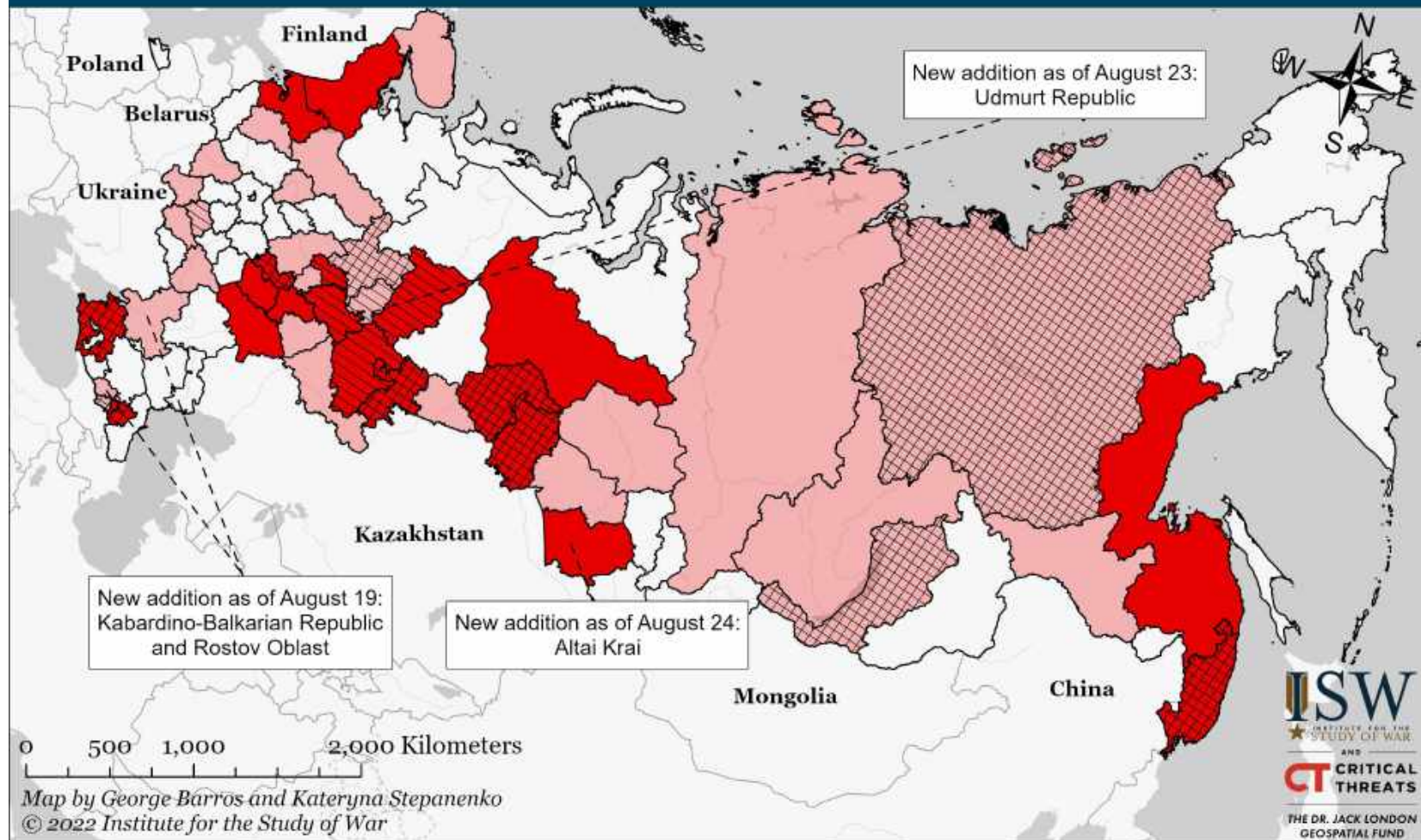
Note: ISW recessed Russian control of terrain around Snihurivka further south based on a geolocated footage published on August 20 that showed four Ukrainian servicemen conducting a raid in the northern part of the settlement. Kherson Oblast Administration Head Dmytro Butriy reported on August 2 that Ukrainian forces liberated an additional seven unnamed villages in Kherson Oblast. ISW will continue to monitor the situation and will update our maps when open sources name the liberated settlements.

Confirmed Russian Regions (Federal Subjects) Generating "Volunteer" Units to Fight in Ukraine as of August 27, 2022



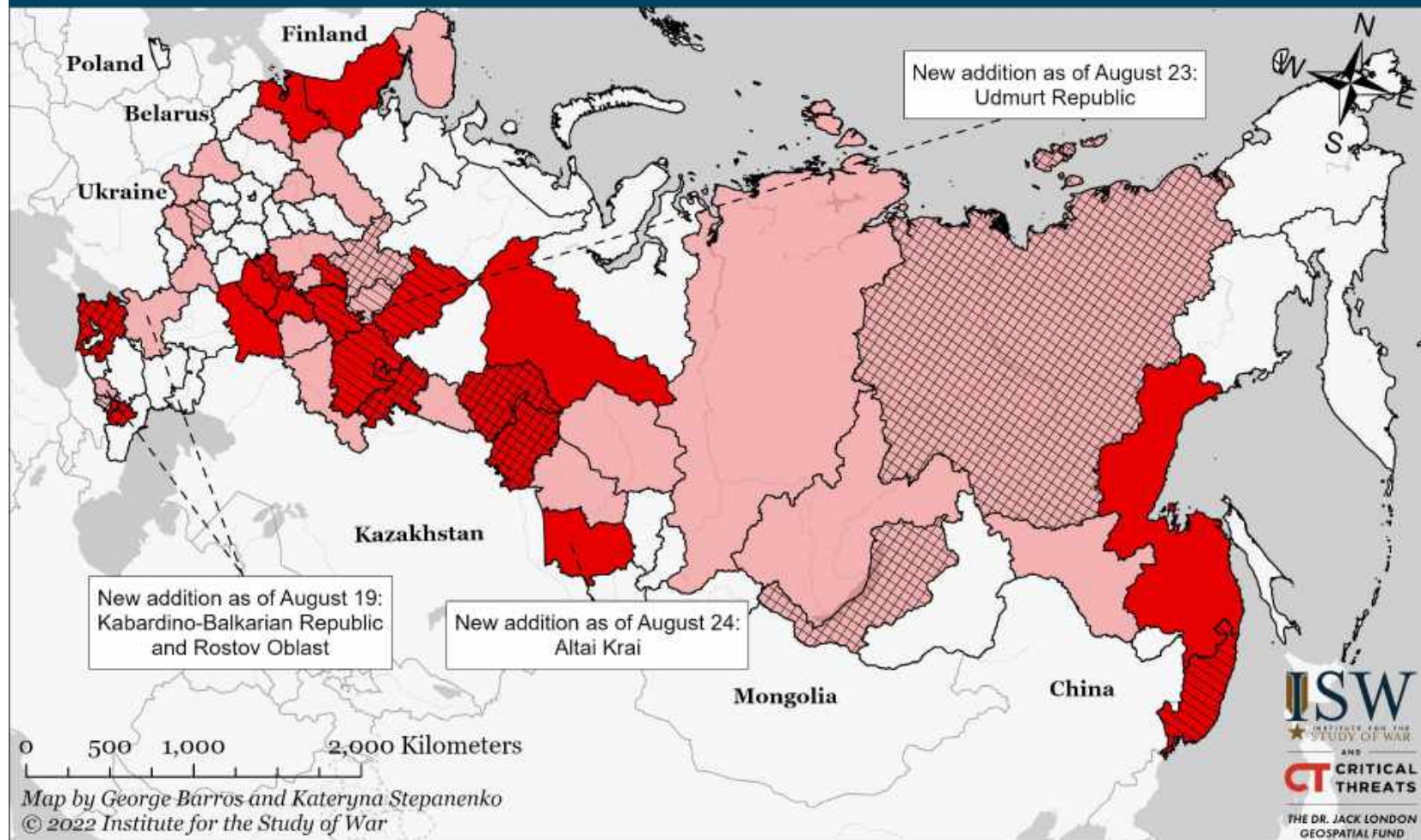
- | | |
|---|--|
| Federal Subject Contributing or Generating a Unit | Unit or Element Deployed to a Training Ground before Deployment to Ukraine |
| Federal Subject Contributing or Generating Multiple Units | Unit or Element Deployed to Ukraine |

Confirmed Russian Regions (Federal Subjects) Generating "Volunteer" Units to Fight in Ukraine as of August 26, 2022



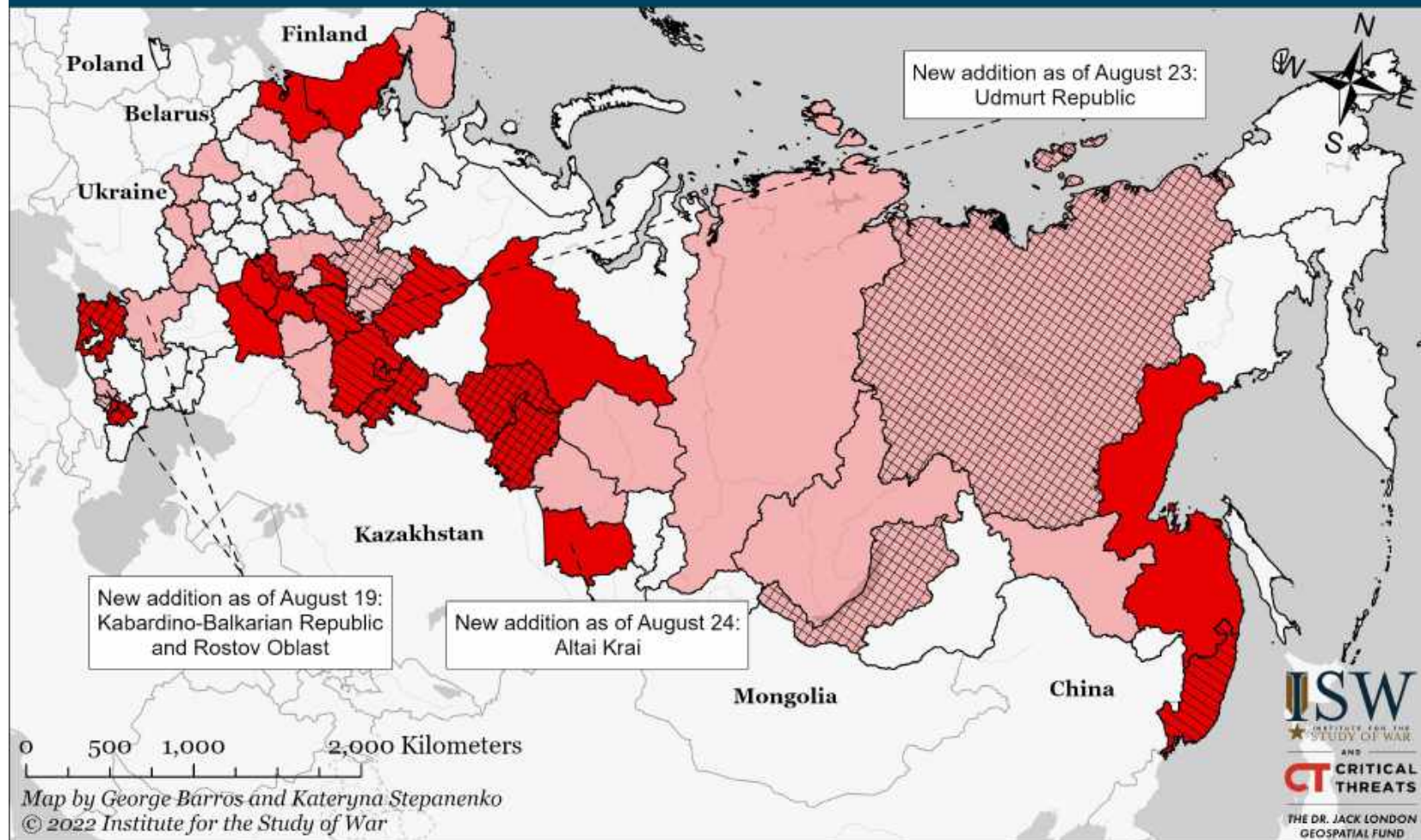
- | | |
|---|---|
| Federal Subject Contributing or Generating a Unit | Unit or Element Deployed to a Training Ground before Deployment to Ukraine |
| Federal Subject Contributing or Generating Multiple Units | Unit or Element Deployed to Ukraine |

Confirmed Russian Regions (Federal Subjects) Generating "Volunteer" Units to Fight in Ukraine as of August 25, 2022



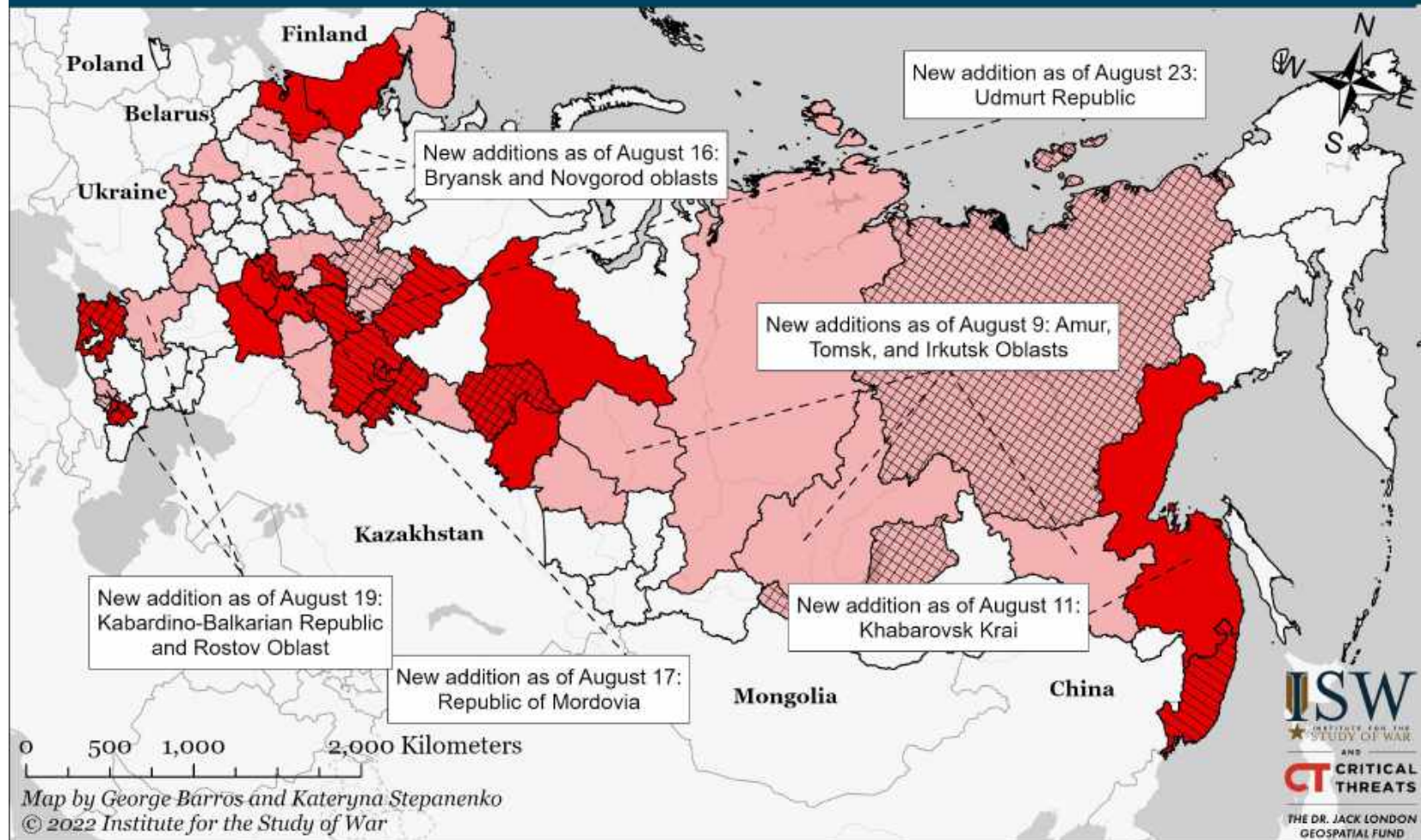
- | | |
|---|---|
| Federal Subject Contributing or Generating a Unit | Unit or Element Deployed to a Training Ground before Deployment to Ukraine |
| Federal Subject Contributing or Generating Multiple Units | Unit or Element Deployed to Ukraine |

Confirmed Russian Regions (Federal Subjects) Generating "Volunteer" Units to Fight in Ukraine as of August 24, 2022



- | | |
|---|---|
| Federal Subject Contributing or Generating a Unit | Unit or Element Deployed to a Training Ground before Deployment to Ukraine |
| Federal Subject Contributing or Generating Multiple Units | Unit or Element Deployed to Ukraine |

Confirmed Russian Regions (Federal Subjects) Generating "Volunteer" Units to Fight in Ukraine as of August 23, 2022



- | | |
|---|---|
| Federal Subject Contributing or Generating a Unit | Unit or Element Deployed to a Training Ground before Deployment to Ukraine |
| Federal Subject Contributing or Generating Multiple Units | Unit or Element Deployed to Ukraine |