

Assessed Control of Terrain in Ukraine and Main Russian Maneuver Axes as of November 27, 2022, 3:00 PM ET



Map by George Barros, Kateryna Stepanenko, Noel Mikkelsen, Daniel Mealie, and Will Kielm
© 2022 Institute for the Study of War and AEI's Critical Threats Project

* Assessed Russian advances are areas where ISW assesses Russian forces have operated in or launched attacks against but do not control.

Assessed Control of Terrain in Ukraine and Main Russian Maneuver Axes as of November 26, 2022, 3:00 PM ET



Map by George Barros, Kateryna Stepanenko, Noel Mikkelsen, Daniel Mealie, and Will Kielm
© 2022 Institute for the Study of War and AEI's Critical Threats Project

* Assessed Russian advances are areas where ISW assesses Russian forces have operated in or launched attacks against but do not control.

Assessed Control of Terrain in Ukraine and Main Russian Maneuver Axes as of November 25, 2022, 3:00 PM ET



Map by George Barros, Kateryna Stepanenko, Noel Mikkelsen, Daniel Mealie, and Will Kiellm
© 2022 Institute for the Study of War and AEI's Critical Threats Project

* Assessed Russian advances are areas where ISW assesses Russian forces have operated in or launched attacks against but do not control.

Assessed Control of Terrain in Ukraine and Main Russian Maneuver Axes as of November 23, 2022, 3:00 PM ET



Map by George Barros, Kateryna Stepanenko, Noel Mikkelsen, Daniel Mealie, and Will Kielm
© 2022 Institute for the Study of War and AEI's Critical Threats Project

* Assessed Russian advances are areas where ISW assesses Russian forces have operated in or launched attacks against but do not control.

Assessed Control of Terrain in Ukraine and Main Russian Maneuver Axes as of November 22, 2022, 3:00 PM ET



Map by George Barros, Kateryna Stepanenko, Noel Mikkelsen, Daniel Mealie, and Will Kielm
© 2022 Institute for the Study of War and AEI's Critical Threats Project

* Assessed Russian advances are areas where ISW assesses Russian forces have operated in or launched attacks against but do not control.

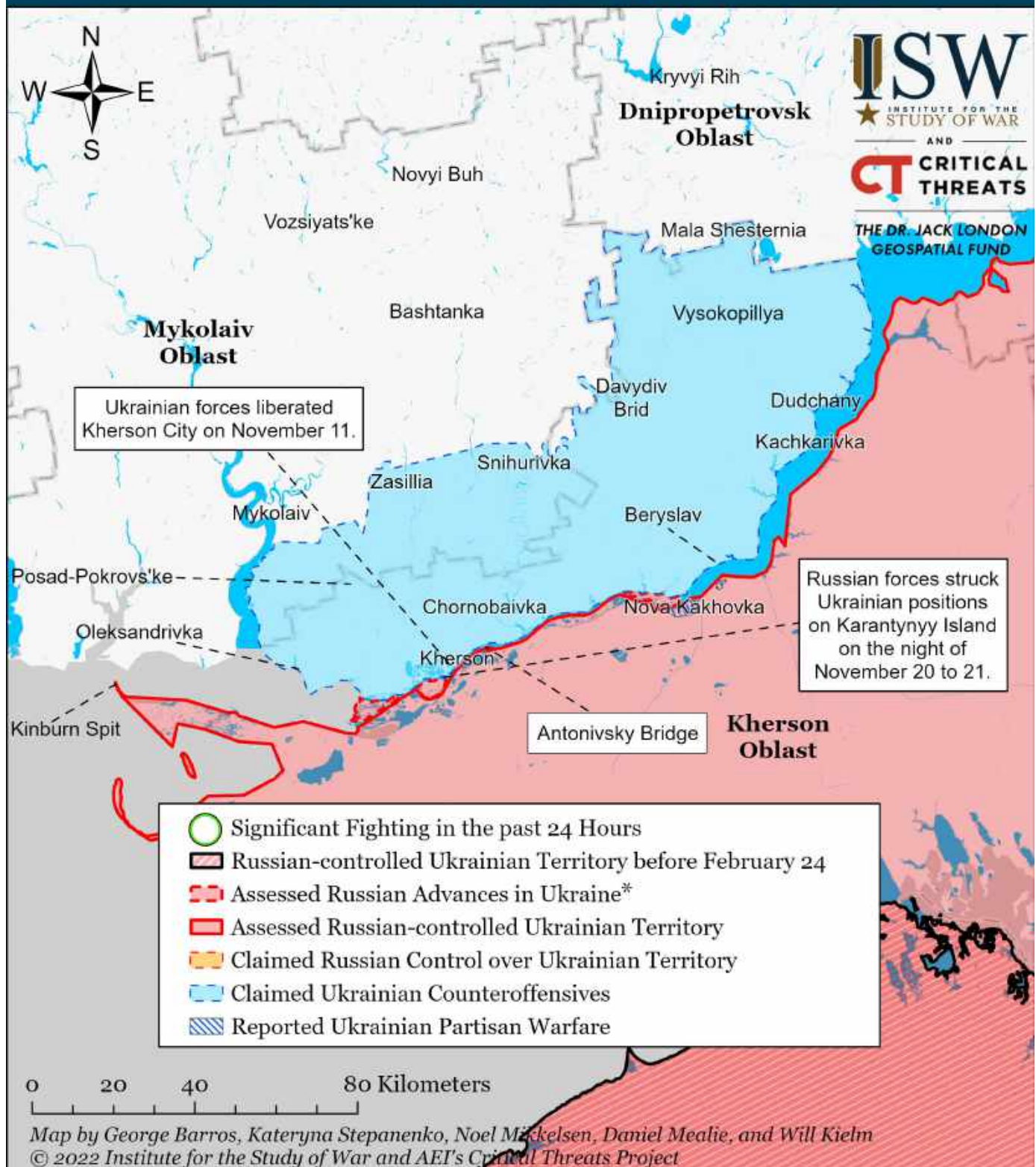
Assessed Control of Terrain in Ukraine and Main Russian Maneuver Axes as of November 21, 2022, 3:00 PM ET



Map by George Barros, Kateryna Stepanenko, Noel Mikkelsen, Daniel Mealie, and Will Kielm
© 2022 Institute for the Study of War and AEI's Critical Threats Project

* Assessed Russian advances are areas where ISW assesses Russian forces have operated in or launched attacks against but do not control.

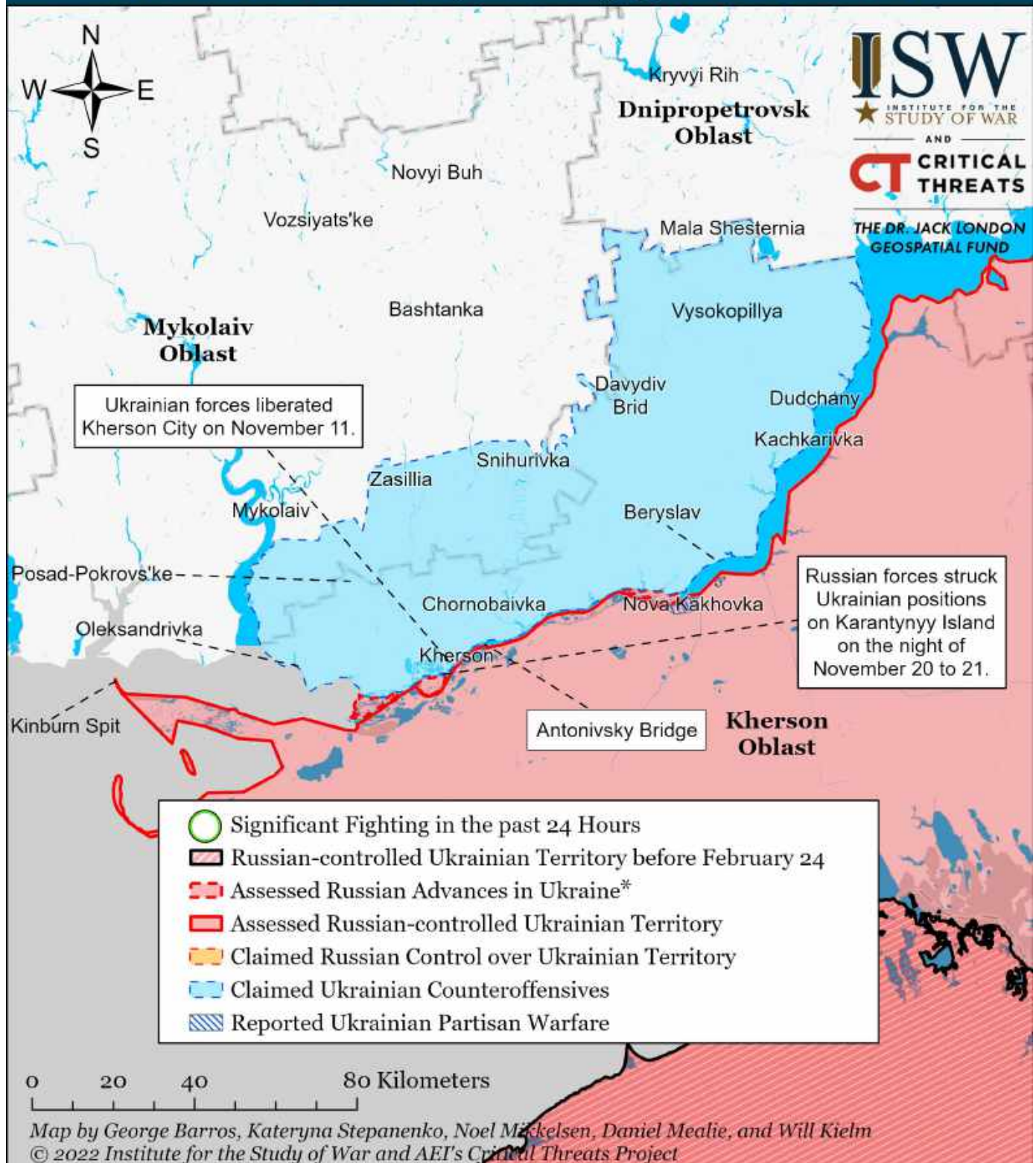
Assessed Control of Terrain Around Kherson and Mykolaiv as of November 27, 2022, 3:00 PM ET



* Assessed Russian advances are areas where ISW assesses Russian forces have operated in or launched attacks against but do not control.

ISW expanded Ukrainian counteroffensives to all of right bank Kherson Oblast on November 11 based on geolocated footage of Ukrainian forces liberating Kherson City and settlements north of the Dniro River. Russian forces partially destroyed the Kakhovka and Antonivsky bridges, which indicates that Russian forces are not intending to hold positions on the right (western) bank. ISW assesses with high confidence that Ukrainian forces will clear the remaining settlements along the western bank of the river in the coming days, although some Russian troops may have remained behind to conduct partisan operations. Russian sources indicated on November 21 that Ukrainian forces are holding positions on Karantynnyy Island near Kherson City, but it is unclear if Ukrainian forces regained control over other islands along the Dniro River.

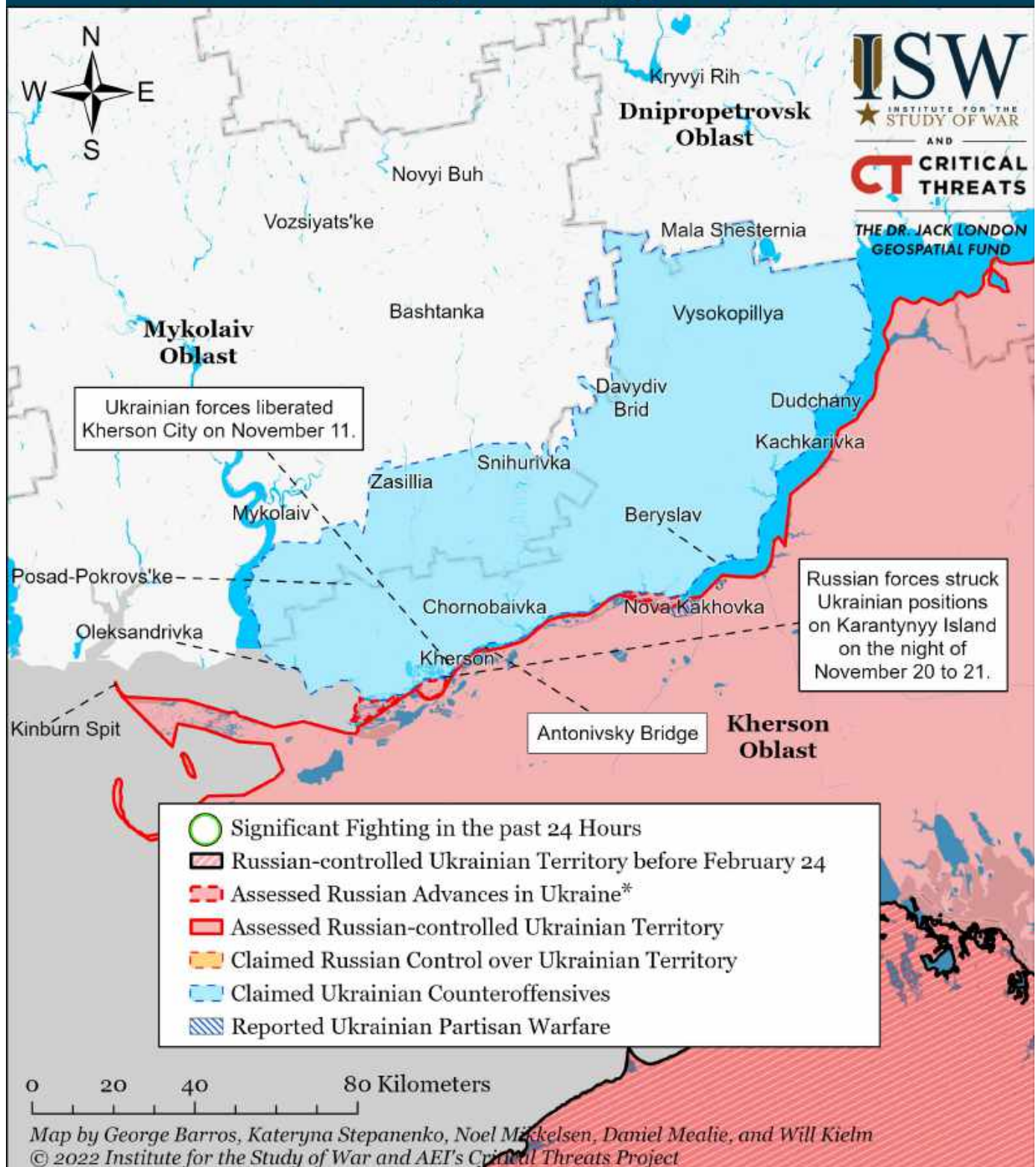
Assessed Control of Terrain Around Kherson and Mykolaiv as of November 26, 2022, 3:00 PM ET



* Assessed Russian advances are areas where ISW assesses Russian forces have operated in or launched attacks against but do not control.

ISW expanded Ukrainian counteroffensives to all of right bank Kherson Oblast on November 11 based on geolocated footage of Ukrainian forces liberating Kherson City and settlements north of the Dniro River. Russian forces partially destroyed the Kakhovka and Antonivsky bridges, which indicates that Russian forces are not intending to hold positions on the right (western) bank. ISW assesses with high confidence that Ukrainian forces will clear the remaining settlements along the western bank of the river in the coming days, although some Russian troops may have remained behind to conduct partisan operations. Russian sources indicated on November 21 that Ukrainian forces are holding positions on Karantynny Island near Kherson City, but it is unclear if Ukrainian forces regained control over other islands along the Dniro River.

Assessed Control of Terrain Around Kherson and Mykolaiv as of November 25, 2022, 3:00 PM ET



* Assessed Russian advances are areas where ISW assesses Russian forces have operated in or launched attacks against but do not control.

ISW expanded Ukrainian counteroffensives to all of right bank Kherson Oblast on November 11 based on geolocated footage of Ukrainian forces liberating Kherson City and settlements north of the Dniro River. Russian forces partially destroyed the Kakhovka and Antonivsky bridges, which indicates that Russian forces are not intending to hold positions on the right (western) bank. ISW assesses with high confidence that Ukrainian forces will clear the remaining settlements along the western bank of the river in the coming days, although some Russian troops may have remained behind to conduct partisan operations. Russian sources indicated on November 21 that Ukrainian forces are holding positions on Karantynny Island near Kherson City, but it is unclear if Ukrainian forces regained control over other islands along the Dniro River.

Assessed Control of Terrain Around Kherson and Mykolaiv as of November 23, 2022, 3:00 PM ET



* Assessed Russian advances are areas where ISW assesses Russian forces have operated in or launched attacks against but do not control.

ISW expanded Ukrainian counteroffensives to all of right bank Kherson Oblast on November 11 based on geolocated footage of Ukrainian forces liberating Kherson City and settlements north of the Dniro River. Russian forces partially destroyed the Kakhovka and Antonivsky bridges, which indicates that Russian forces are not intending to hold positions on the right (western) bank. ISW assesses with high confidence that Ukrainian forces will clear the remaining settlements along the western bank of the river in the coming days, although some Russian troops may have remained behind to conduct partisan operations. Russian sources indicated on November 21 that Ukrainian forces are holding positions on Karantynny Island near Kherson City, but it is unclear if Ukrainian forces regained control over other islands along the Dniro River.

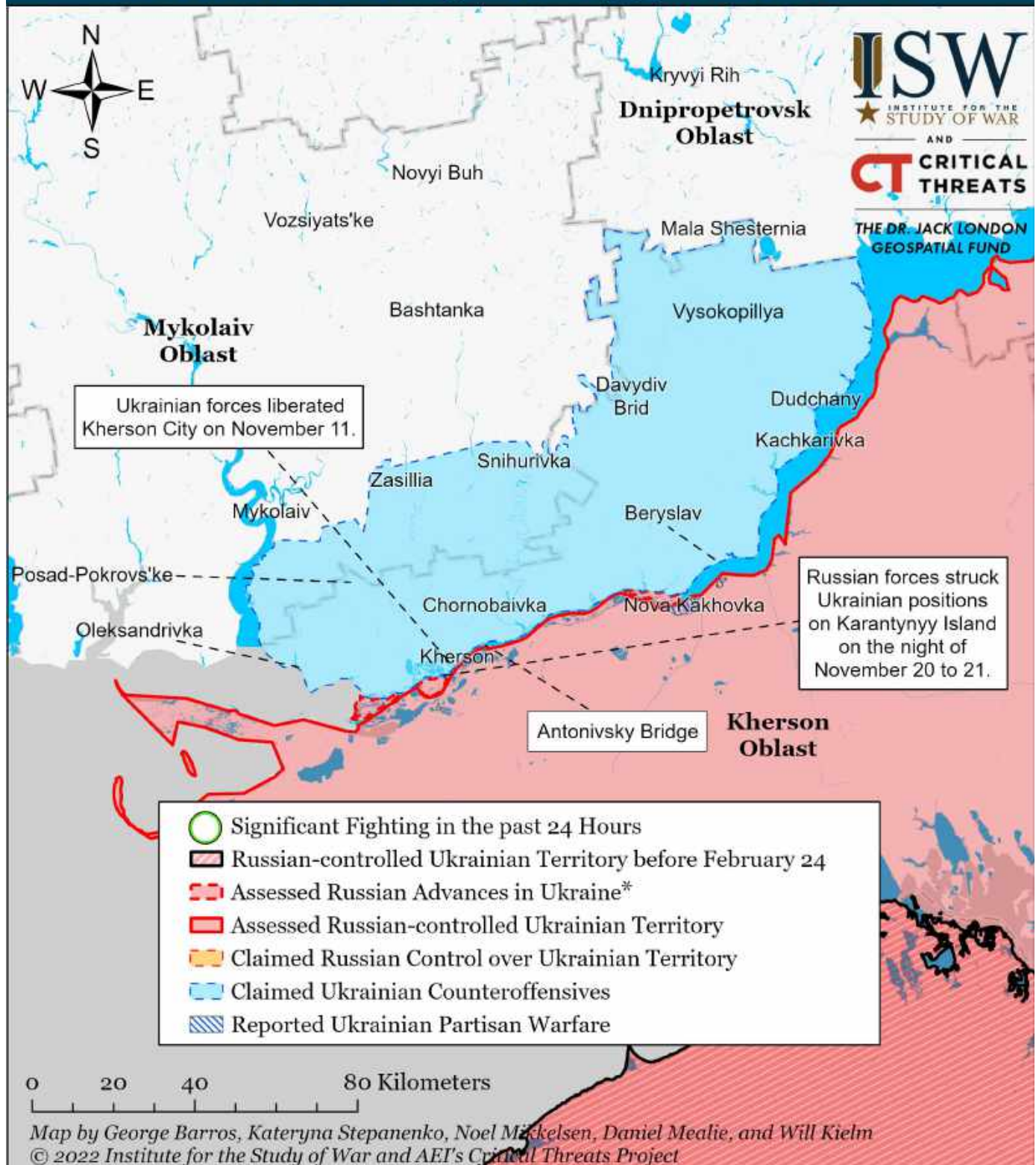
Assessed Control of Terrain Around Kherson and Mykolaiv as of November 22, 2022, 3:00 PM ET



* Assessed Russian advances are areas where ISW assesses Russian forces have operated in or launched attacks against but do not control.

ISW expanded Ukrainian counteroffensives to all of right bank Kherson Oblast on November 11 based on geolocated footage of Ukrainian forces liberating Kherson City and settlements north of the Dniro River. Russian forces partially destroyed the Kakhovka and Antonivsky bridges, which indicates that Russian forces are not intending to hold positions on the right (western) bank. ISW assesses with high confidence that Ukrainian forces will clear the remaining settlements along the western bank of the river in the coming days, although some Russian troops may have remained behind to conduct partisan operations. Russian sources indicated on November 21 that Ukrainian forces are holding positions on Karantynny Island near Kherson City, but it is unclear if Ukrainian forces regained control over other islands along the Dniro River.

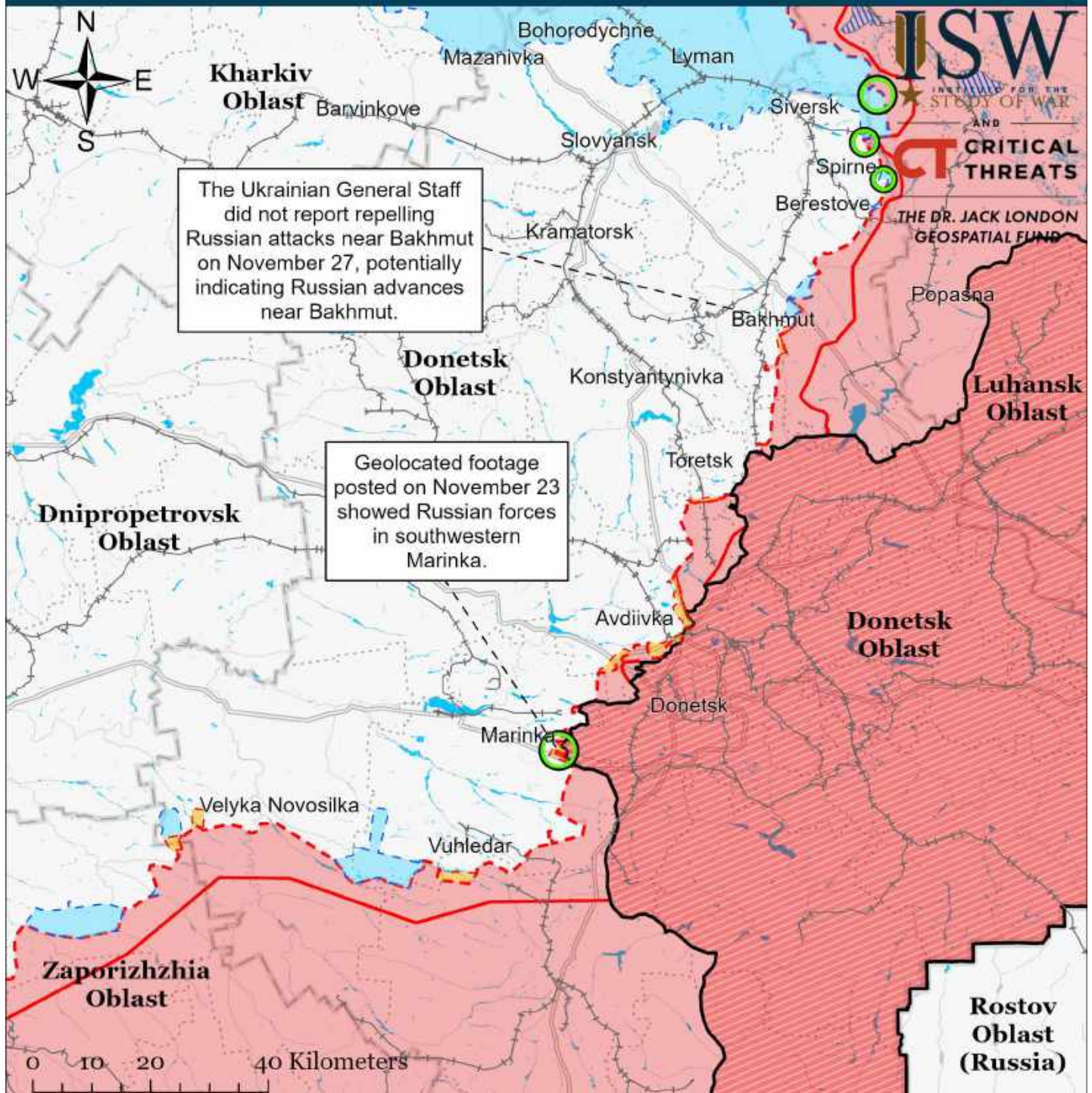
Assessed Control of Terrain Around Kherson and Mykolaiv as of November 21, 2022, 3:00 PM ET



* Assessed Russian advances are areas where ISW assesses Russian forces have operated in or launched attacks against but do not control.

ISW expanded Ukrainian counteroffensives to all of right bank Kherson Oblast on November 11 based on geolocated footage of Ukrainian forces liberating Kherson City and settlements north of the Dnipro River. Russian forces partially destroyed the Kakhovka and Antonivsky bridges, which indicates that Russian forces are not intending to hold positions on the right (western) bank. ISW assesses with high confidence that Ukrainian forces will clear the remaining settlements along the western bank of the river in the coming days, although some Russian troops may have remained behind to conduct partisan operations. Russian sources indicated on November 21 that Ukrainian forces are holding positions on Karantynny Island near Kherson City, but it is unclear if Ukrainian forces regained control over other islands along the Dnipro River.

Assessed Control of Terrain Around Donetsk as of November 27, 2022, 3:00 PM ET

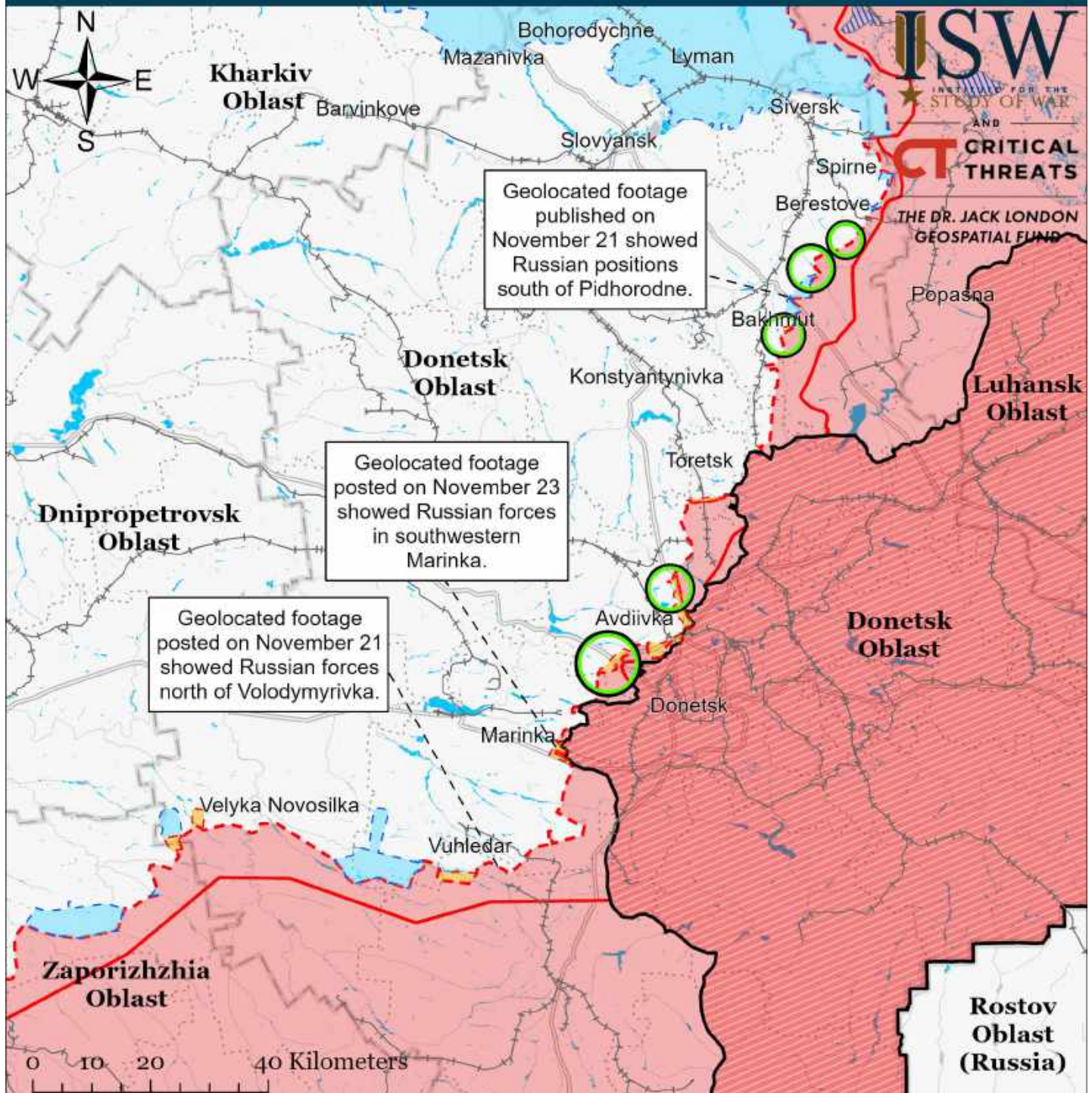


Map by George Barros, Kateryna Stepanenko, Noel Mikkelsen, Daniel Mealie, and Will Kielm
© 2022 Institute for the Study of War and AEI's Critical Threats Project

- Significant Fighting in the past 24 Hours
- Assessed Russian-controlled Ukrainian Territory
- Reported Ukrainian Partisan Warfare
- Russian-controlled Ukrainian Territory before February 24
- Claimed Russian Control over Ukrainian Territory
- Major Railroads
- Assessed Russian Advances in Ukraine*
- Claimed Ukrainian Counteroffensives

* Assessed Russian advances are areas where ISW assesses Russian forces have operated in or launched attacks against but do not control.

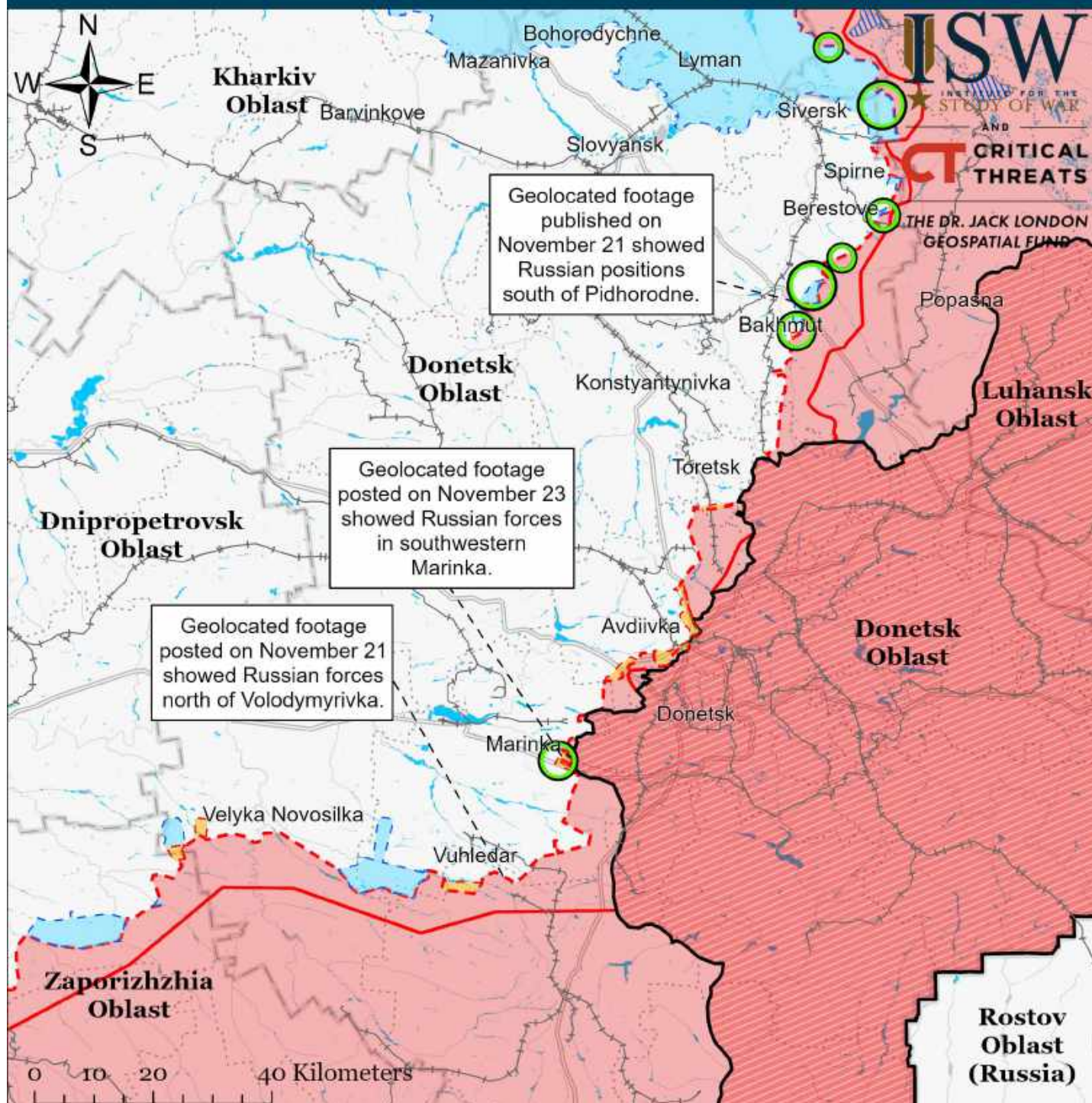
Assessed Control of Terrain Around Donetsk as of November 26, 2022, 3:00 PM ET



- Significant Fighting in the past 24 Hours
- Assessed Russian-controlled Ukrainian Territory
- Reported Ukrainian Partisan Warfare
- Russian-controlled Ukrainian Territory before February 24
- Claimed Russian Control over Ukrainian Territory
- Major Railroads
- Assessed Russian Advances in Ukraine*
- Claimed Ukrainian Counteroffensives

* Assessed Russian advances are areas where ISW assesses Russian forces have operated in or launched attacks against but do not control.

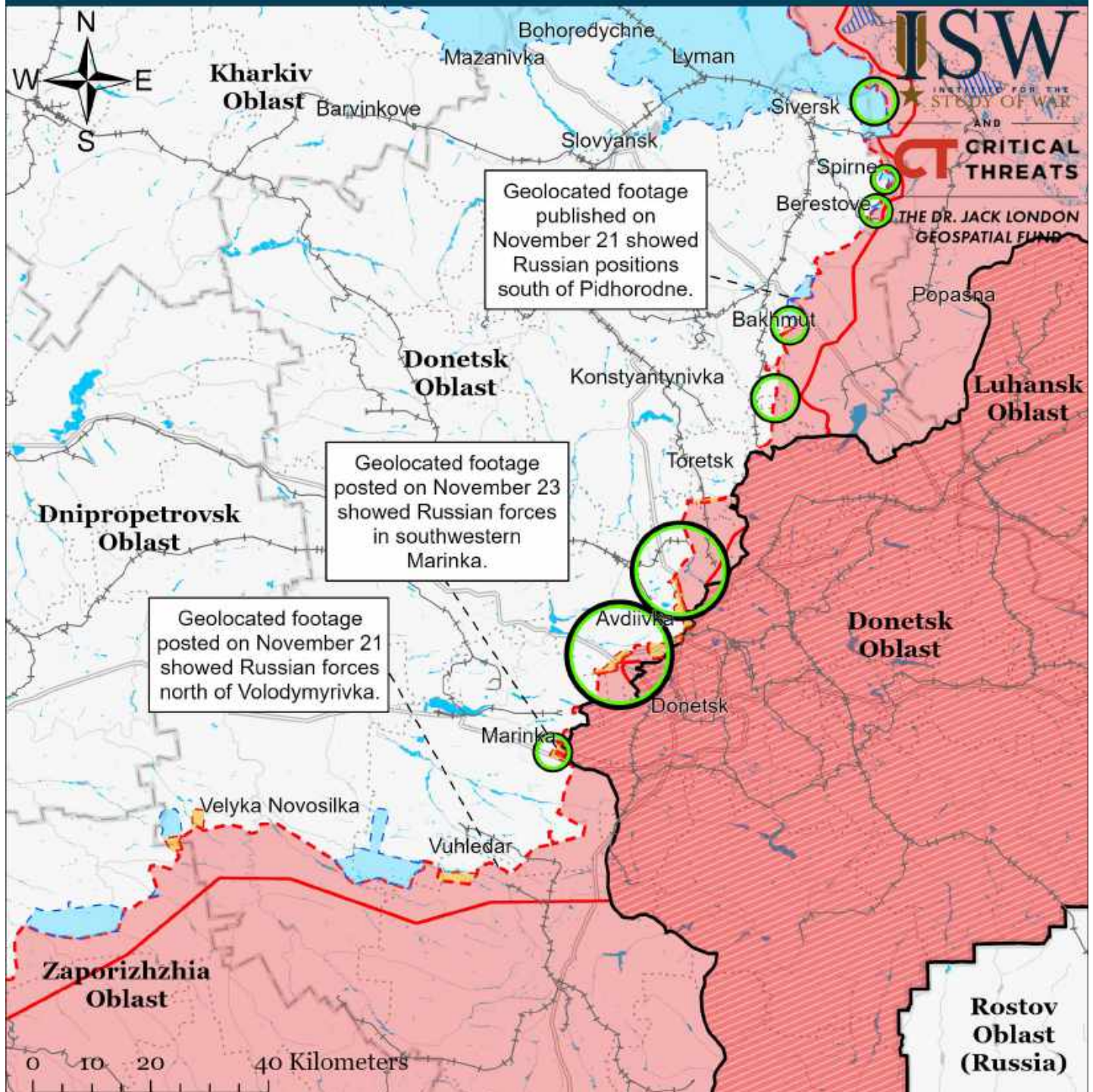
Assessed Control of Terrain Around Donetsk as of November 25, 2022, 3:00 PM ET



- Significant Fighting in the past 24 Hours
- Assessed Russian-controlled Ukrainian Territory
- Reported Ukrainian Partisan Warfare
- Russian-controlled Ukrainian Territory before February 24
- Claimed Russian Control over Ukrainian Territory
- Major Railroads
- - - Assessed Russian Advances in Ukraine*
- Claimed Ukrainian Counteroffensives

* Assessed Russian advances are areas where ISW assesses Russian forces have operated in or launched attacks against but do not control.

Assessed Control of Terrain Around Donetsk as of November 23, 2022, 3:00 PM ET

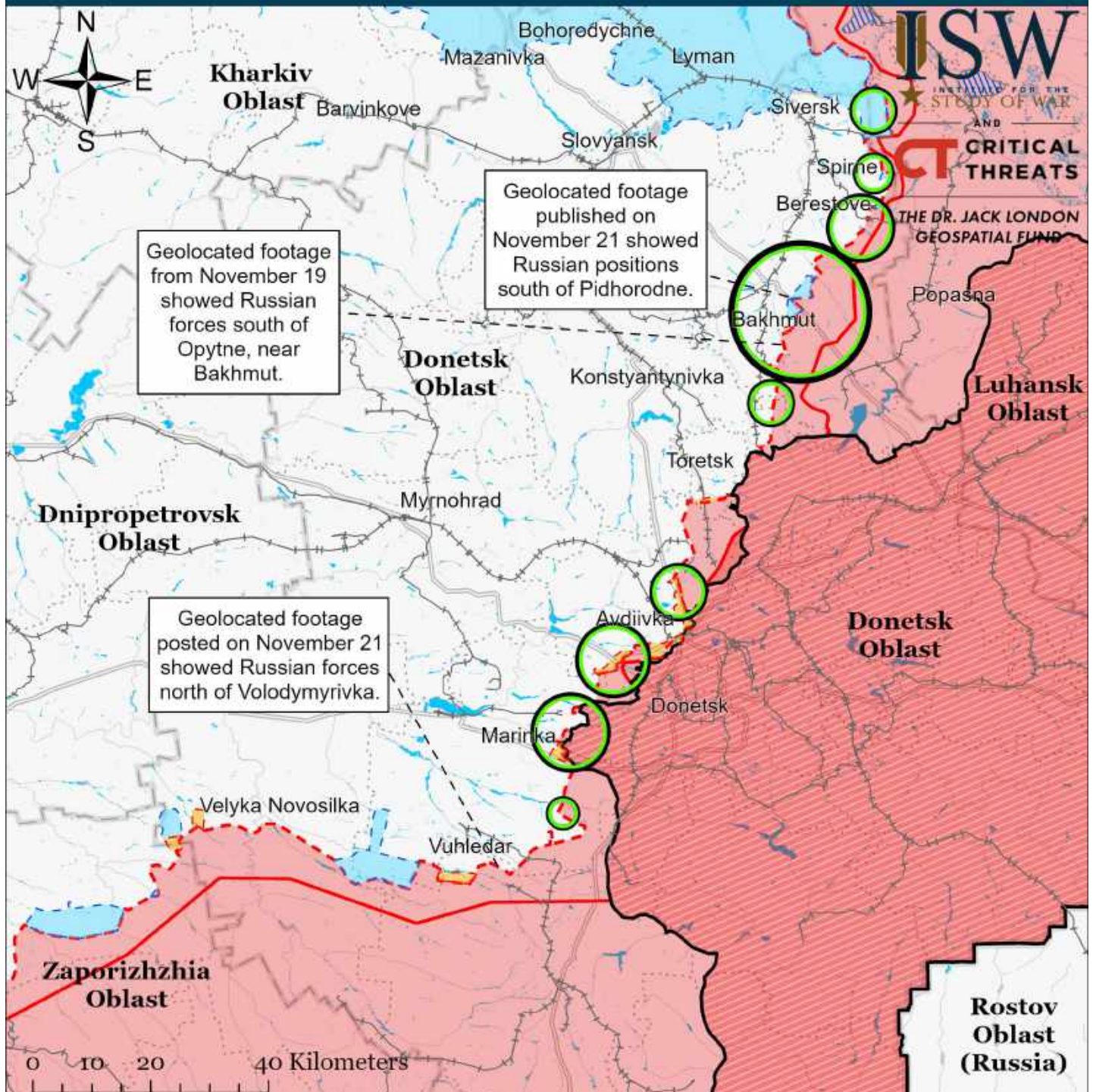


Map by George Barros, Kateryna Stepanenko, Noel Mikkelsen, Daniel Mealie, and Will Kielm
© 2022 Institute for the Study of War and AEI's Critical Threats Project

- Significant Fighting in the past 24 Hours
- Assessed Russian-controlled Ukrainian Territory
- Reported Ukrainian Partisan Warfare
- Russian-controlled Ukrainian Territory before February 24
- Claimed Russian Control over Ukrainian Territory
- Major Railroads
- - - Assessed Russian Advances in Ukraine*
- Claimed Ukrainian Counteroffensives

* Assessed Russian advances are areas where ISW assesses Russian forces have operated in or launched attacks against but do not control.

Assessed Control of Terrain Around Donetsk as of November 22, 2022, 3:00 PM ET

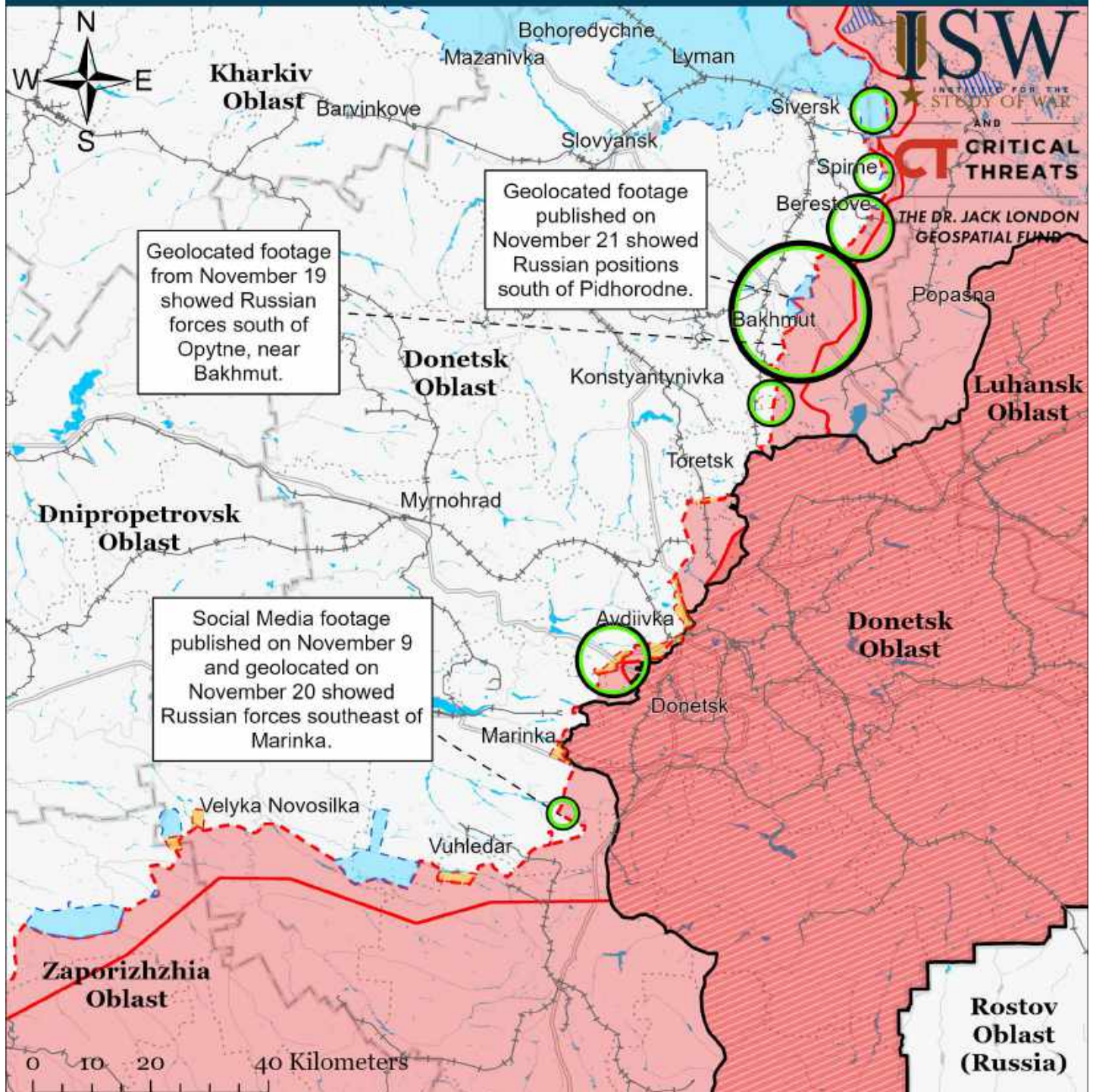


Map by George Barros, Kateryna Stepanenko, Noel Mikkelsen, Daniel Mealie, and Will Kielin
© 2022 Institute for the Study of War and AEI's Critical Threats Project

- Significant Fighting in the past 24 Hours
- Assessed Russian-controlled Ukrainian Territory
- Reported Ukrainian Partisan Warfare
- Russian-controlled Ukrainian Territory before February 24
- Claimed Russian Control over Ukrainian Territory
- Major Railroads
- Assessed Russian Advances in Ukraine*
- Claimed Ukrainian Counteroffensives

* Assessed Russian advances are areas where ISW assesses Russian forces have operated in or launched attacks against but do not control.

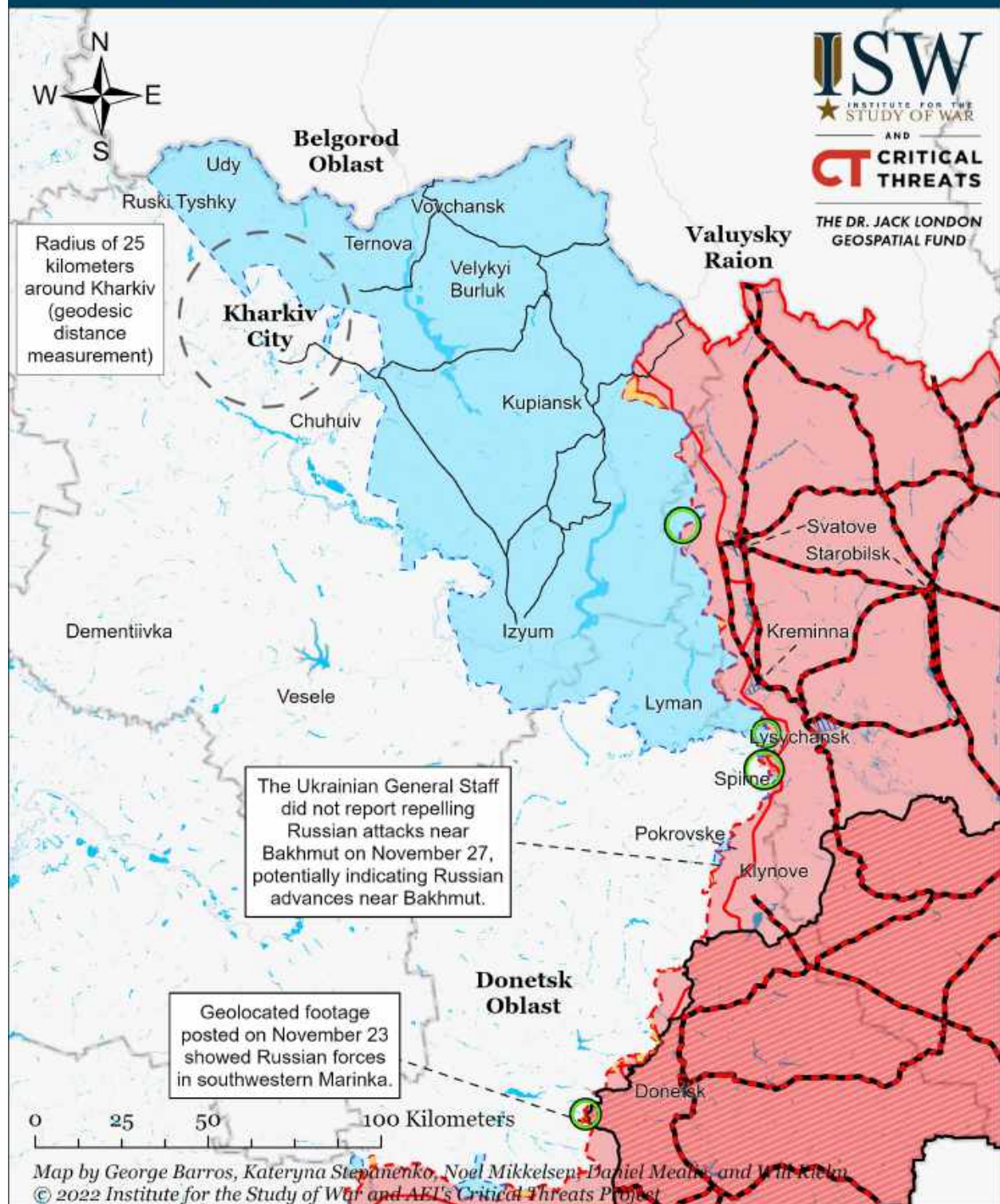
Assessed Control of Terrain Around Donetsk as of November 21, 2022, 3:00 PM ET



- Significant Fighting in the past 24 Hours
- Assessed Russian-controlled Ukrainian Territory
- Reported Ukrainian Partisan Warfare
- Russian-controlled Ukrainian Territory before February 24
- Claimed Russian Control over Ukrainian Territory
- Major Railroads
- Assessed Russian Advances in Ukraine*
- Claimed Ukrainian Counteroffensives

* Assessed Russian advances are areas where ISW assesses Russian forces have operated in or launched attacks against but do not control.

Assessed Control of Terrain Around Kharkiv as of November 27, 2022, 3:00 PM ET



○ Significant Fighting in the past 24 Hours

— Key Ukrainian Roads

— Russian Ground Lines of Communication

■ Russian-controlled Ukrainian Territory before February 24

--- Assessed Russian Advances in Ukraine*

■ Assessed Russian-controlled Ukrainian Territory

■ Claimed Russian Control over Ukrainian Territory

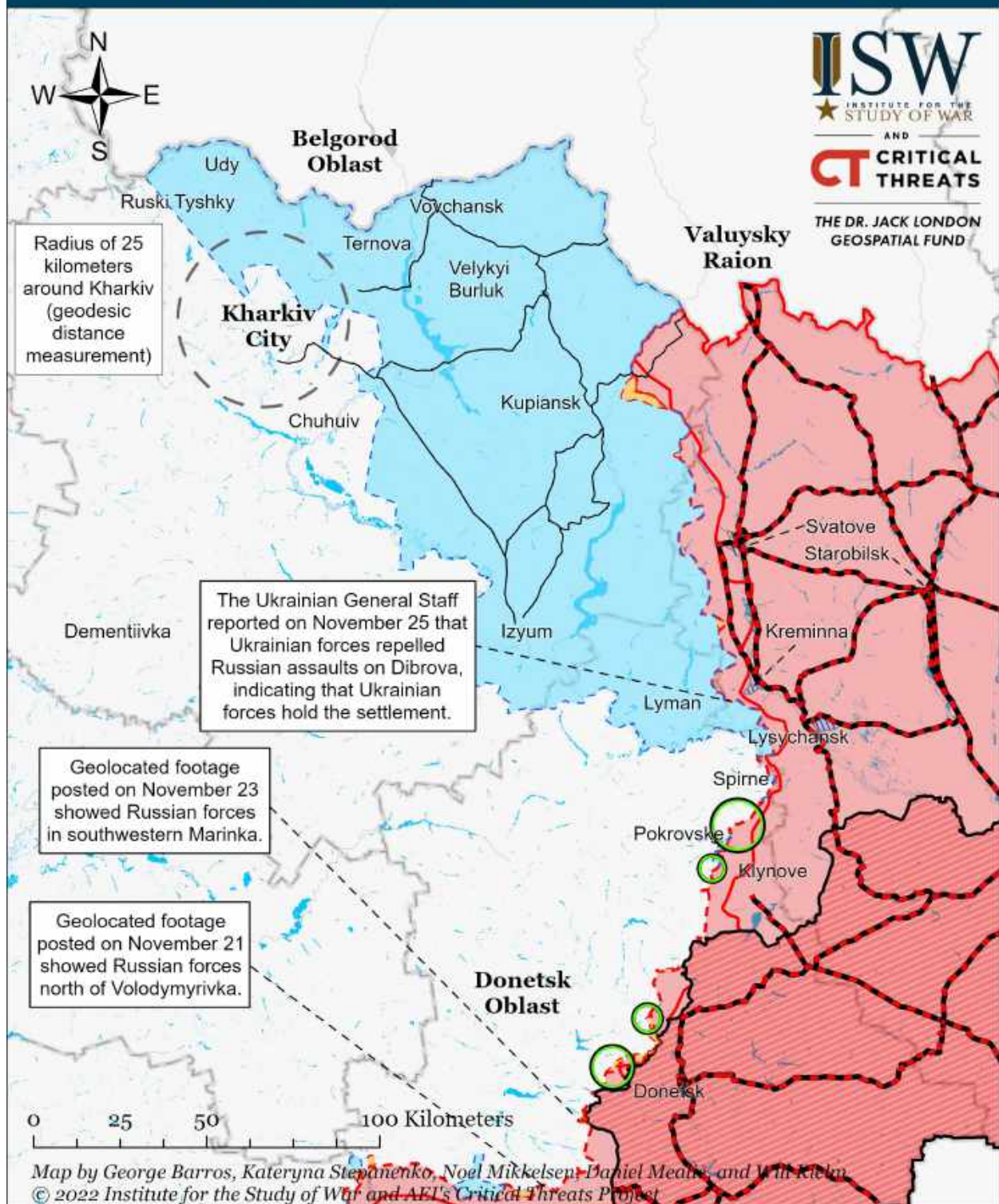
--- Claimed Ukrainian Counteroffensives

▨ Reported Ukrainian Partisan Warfare

* Assessed Russian advances are areas where ISW assesses Russian forces have operated in or launched attacks against but do not control.

Spokesman for the Ukrainian Eastern Forces, Colonel Serhiy Cherevaty stated on November 20 that Ukrainian forces have already liberated 12 settlements in Luhansk Oblast since the start of the eastern counteroffensive. ISW will update our maps when independent sources disclose the area of Ukrainian advances.

Assessed Control of Terrain Around Kharkiv as of November 26, 2022, 3:00 PM ET



○ Significant Fighting in the past 24 Hours

— Key Ukrainian Roads

— Russian Ground Lines of Communication

■ Russian-controlled Ukrainian Territory before February 24

■ Assessed Russian Advances in Ukraine*

■ Assessed Russian-controlled Ukrainian Territory

■ Claimed Russian Control over Ukrainian Territory

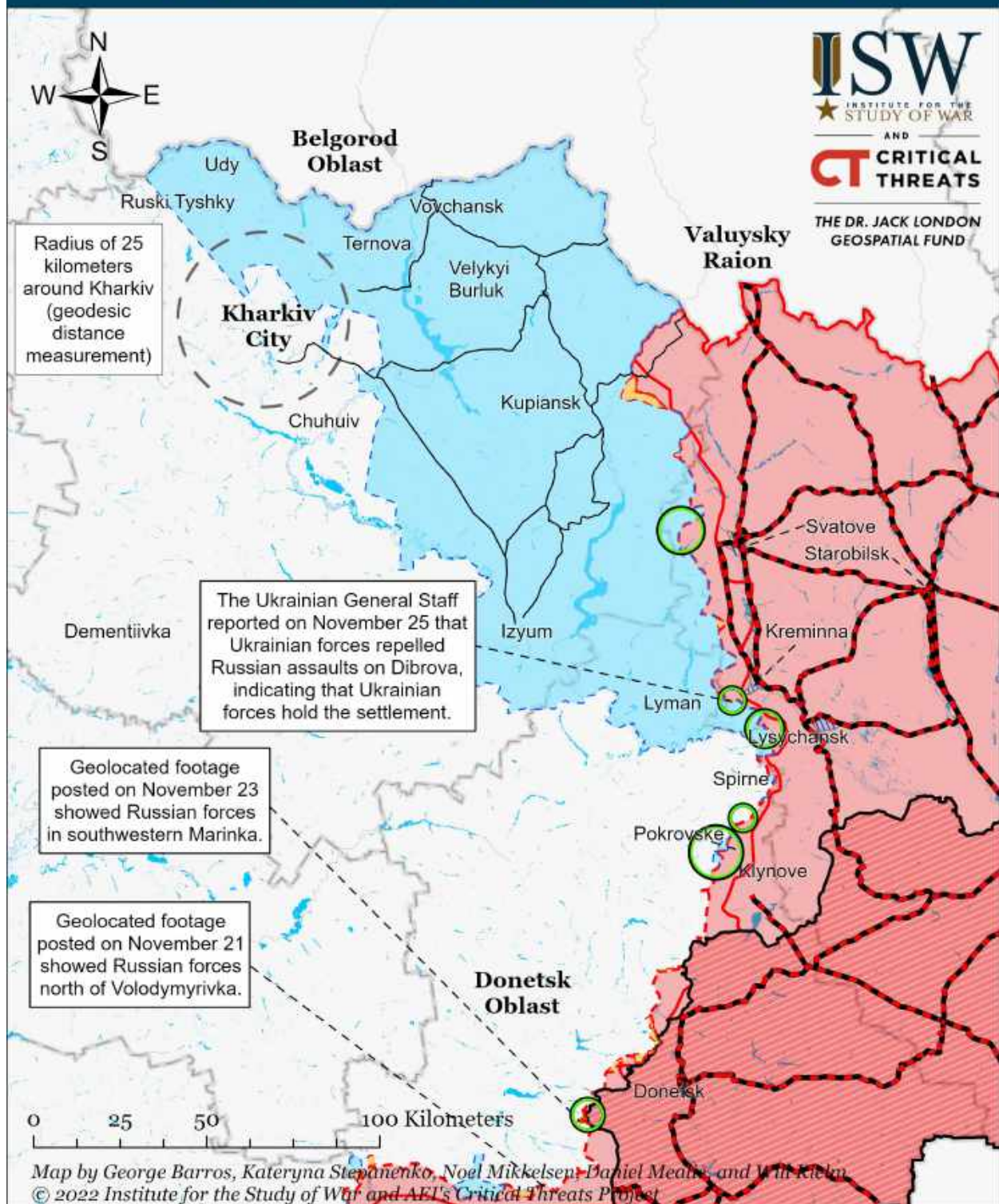
■ Claimed Ukrainian Counteroffensives

■ Reported Ukrainian Partisan Warfare

* Assessed Russian advances are areas where ISW assesses Russian forces have operated in or launched attacks against but do not control.

Spokesman for the Ukrainian Eastern Forces, Colonel Serhiy Cherevaty stated on November 20 that Ukrainian forces have already liberated 12 settlements in Luhansk Oblast since the start of the eastern counteroffensive. ISW will update our maps when independent sources disclose the area of Ukrainian advances.

Assessed Control of Terrain Around Kharkiv as of November 25, 2022, 3:00 PM ET



○ Significant Fighting in the past 24 Hours

— Key Ukrainian Roads

— Russian Ground Lines of Communication

■ Russian-controlled Ukrainian Territory before February 24

— Assessed Russian Advances in Ukraine*

■ Assessed Russian-controlled Ukrainian Territory

■ Claimed Russian Control over Ukrainian Territory

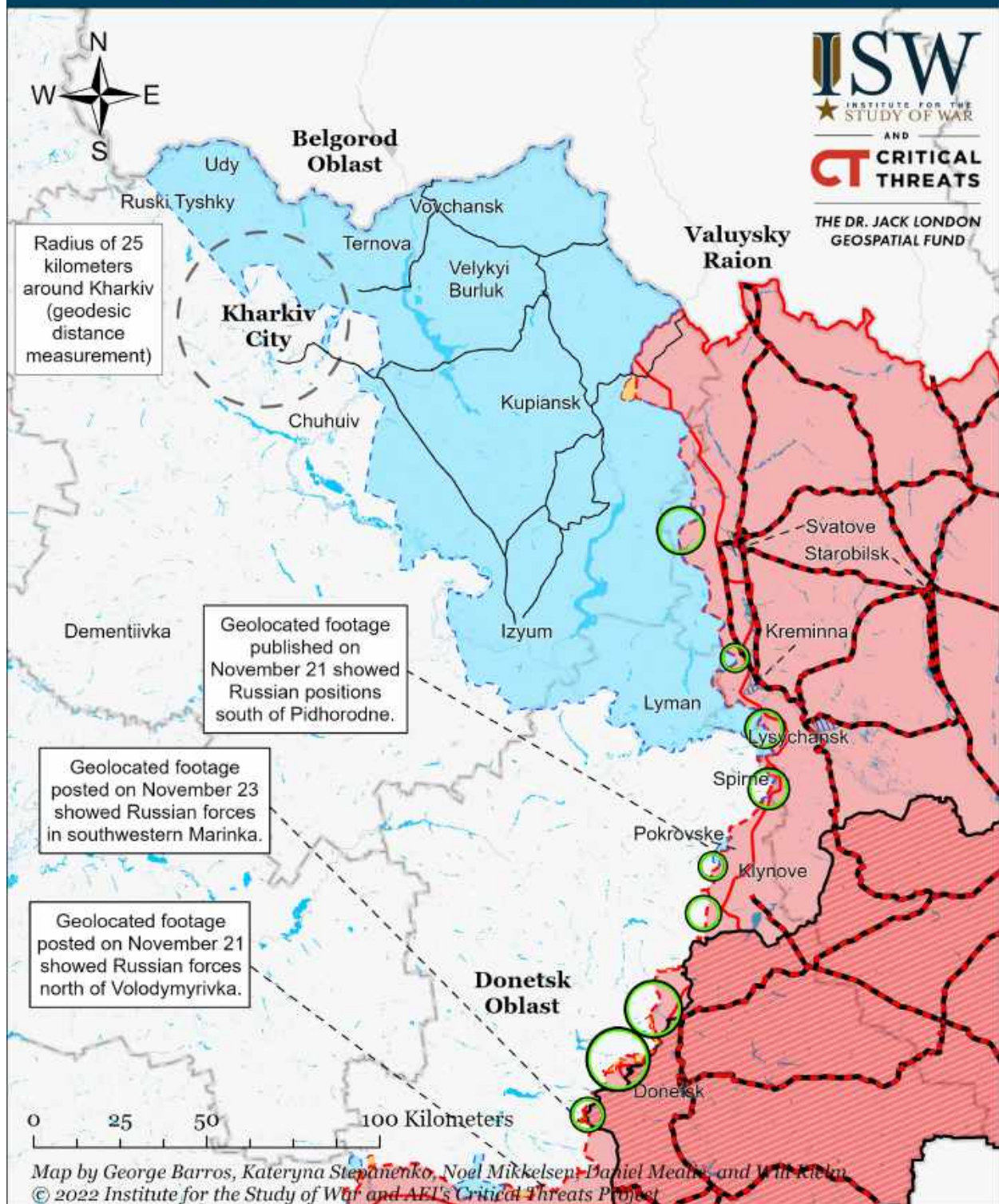
■ Claimed Ukrainian Counteroffensives

■ Reported Ukrainian Partisan Warfare

* Assessed Russian advances are areas where ISW assesses Russian forces have operated in or launched attacks against but do not control.

Spokesman for the Ukrainian Eastern Forces, Colonel Serhiy Cherevaty stated on November 20 that Ukrainian forces have already liberated 12 settlements in Luhansk Oblast since the start of the eastern counteroffensive. ISW will update our maps when independent sources disclose the area of Ukrainian advances.

Assessed Control of Terrain Around Kharkiv as of November 23, 2022, 3:00 PM ET



○ Significant Fighting in the past 24 Hours

— Key Ukrainian Roads

— Russian Ground Lines of Communication

■ Russian-controlled Ukrainian Territory before February 24

■ Assessed Russian Advances in Ukraine*

■ Assessed Russian-controlled Ukrainian Territory

■ Claimed Russian Control over Ukrainian Territory

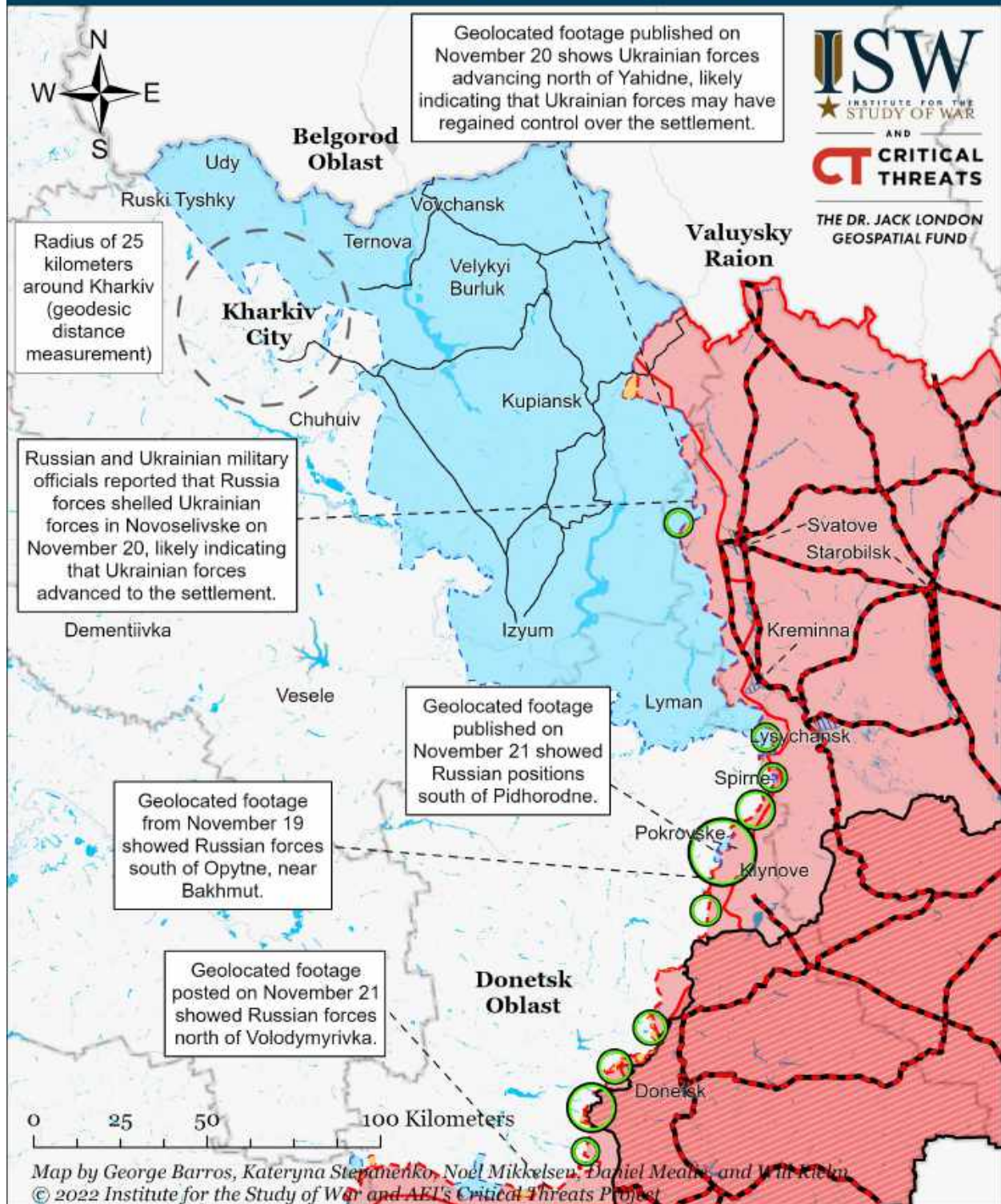
■ Claimed Ukrainian Counteroffensives

■ Reported Ukrainian Partisan Warfare

* Assessed Russian advances are areas where ISW assesses Russian forces have operated in or launched attacks against but do not control.

Spokesman for the Ukrainian Eastern Forces, Colonel Serhiy Cherevaty stated on November 20 that Ukrainian forces have already liberated 12 settlements in Luhansk Oblast since the start of the eastern counteroffensive. ISW will update our maps when independent sources disclose the area of Ukrainian advances.

Assessed Control of Terrain Around Kharkiv as of November 22, 2022, 3:00 PM ET



ISW
INSTITUTE FOR THE
STUDY OF WAR
AND
CT CRITICAL
THREATS
THE DR. JACK LONDON
GEOSPATIAL FUND

○ Significant Fighting in the past 24 Hours

— Key Ukrainian Roads

— Russian Ground Lines of Communication

■ Russian-controlled Ukrainian Territory before February 24

— Assessed Russian Advances in Ukraine*

■ Assessed Russian-controlled Ukrainian Territory

■ Claimed Russian Control over Ukrainian Territory

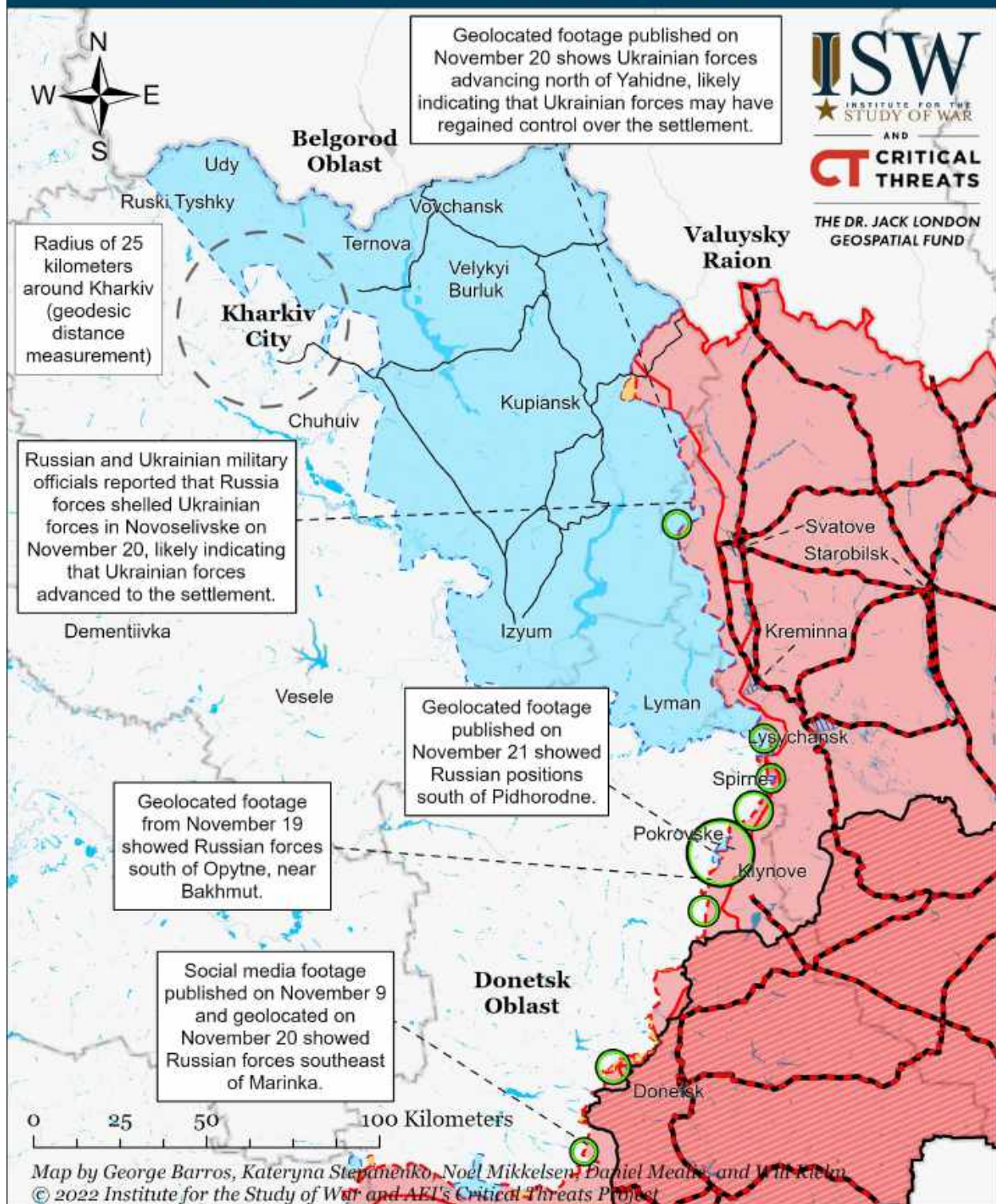
■ Claimed Ukrainian Counteroffensives

■ Reported Ukrainian Partisan Warfare

* Assessed Russian advances are areas where ISW assesses Russian forces have operated in or launched attacks against but do not control.

Spokesman for the Ukrainian Eastern Forces Colonel Serhiy Cherevaty stated on November 20 that Ukrainian forces have already liberated 12 settlements in Luhansk Oblast since the start of the eastern counteroffensive. ISW will update our maps when independent sources disclose the area of Ukrainian advances.

Assessed Control of Terrain Around Kharkiv as of November 21, 2022, 3:00 PM ET



ISW
INSTITUTE FOR THE
STUDY OF WAR
AND
CT CRITICAL
THREATS
THE DR. JACK LONDON
GEOSPATIAL FUND

- Significant Fighting in the past 24 Hours
- Key Ukrainian Roads
- Russian Ground Lines of Communication
- Russian-controlled Ukrainian Territory before February 24
- Assessed Russian Advances in Ukraine*
- Assessed Russian-controlled Ukrainian Territory
- Claimed Russian Control over Ukrainian Territory
- Claimed Ukrainian Counteroffensives
- Reported Ukrainian Partisan Warfare

* Assessed Russian advances are areas where ISW assesses Russian forces have operated in or launched attacks against but do not control.

Spokesman for the Ukrainian Eastern Forces, Colonel Serhiy Cherevaty stated on November 20 that Ukrainian forces have already liberated 12 settlements in Luhansk Oblast since the start of the eastern counteroffensive. ISW will update our maps when independent sources disclose the area of Ukrainian advances.

Observed Russian Defensive Positions and Fortifications in Kherson Oblast as of November 27, 2022

