

Assessed Control of Terrain in Ukraine and Main Russian Maneuver Axes as of February 6, 2023, 3:00 PM ET



Map by George Barros, Kateryna Stepanenko, Noel Mikkelsen, Daniel Mealie, Will Kiehm, and Mitchell Belcher
© 2023 Institute for the Study of War and AEI's Critical Threats Project

* Assessed Russian advances are areas where ISW assesses Russian forces have operated in or launched attacks against but do not control.

Assessed Control of Terrain in Ukraine and Main Russian Maneuver Axes as of February 5, 2023, 3:00 PM ET



Map by George Barros, Kateryna Stepanenko, Noel Mikkelsen, Daniel Mealie, Will Kiehm, and Mitchell Belcher
© 2023 Institute for the Study of War and AEI's Critical Threats Project

* Assessed Russian advances are areas where ISW assesses Russian forces have operated in or launched attacks against but do not control.

Assessed Control of Terrain in Ukraine and Main Russian Maneuver Axes as of February 4, 2023, 3:00 PM ET



Map by George Barros, Kateryna Stepanenko, Noel Mikkelsen, Daniel Mealie, Will Kiehm, and Mitchell Belcher
© 2023 Institute for the Study of War and AEI's Critical Threats Project

* Assessed Russian advances are areas where ISW assesses Russian forces have operated in or launched attacks against but do not control.

Assessed Control of Terrain in Ukraine and Main Russian Maneuver Axes as of February 3, 2023, 3:00 PM ET



Map by George Barros, Kateryna Stepanenko, Noel Mikkelsen, Daniel Mealie, Will Kiehm, and Mitchell Belcher
© 2023 Institute for the Study of War and AEI's Critical Threats Project

* Assessed Russian advances are areas where ISW assesses Russian forces have operated in or launched attacks against but do not control.

Assessed Control of Terrain in Ukraine and Main Russian Maneuver Axes as of February 2, 2023, 3:00 PM ET



Map by George Barros, Kateryna Stepanenko, Noel Mikkelsen, Daniel Mealie, Will Kiehm, and Mitchell Belcher
© 2023 Institute for the Study of War and AEI's Critical Threats Project

* Assessed Russian advances are areas where ISW assesses Russian forces have operated in or launched attacks against but do not control.

Assessed Control of Terrain in Ukraine and Main Russian Maneuver Axes as of February 1, 2023, 3:00 PM ET



Map by George Barros, Kateryna Stepanenko, Noel Mikkelsen, Daniel Mealie, and Will Kielm
© 2023 Institute for the Study of War and AEI's Critical Threats Project

* Assessed Russian advances are areas where ISW assesses Russian forces have operated in or launched attacks against but do not control.

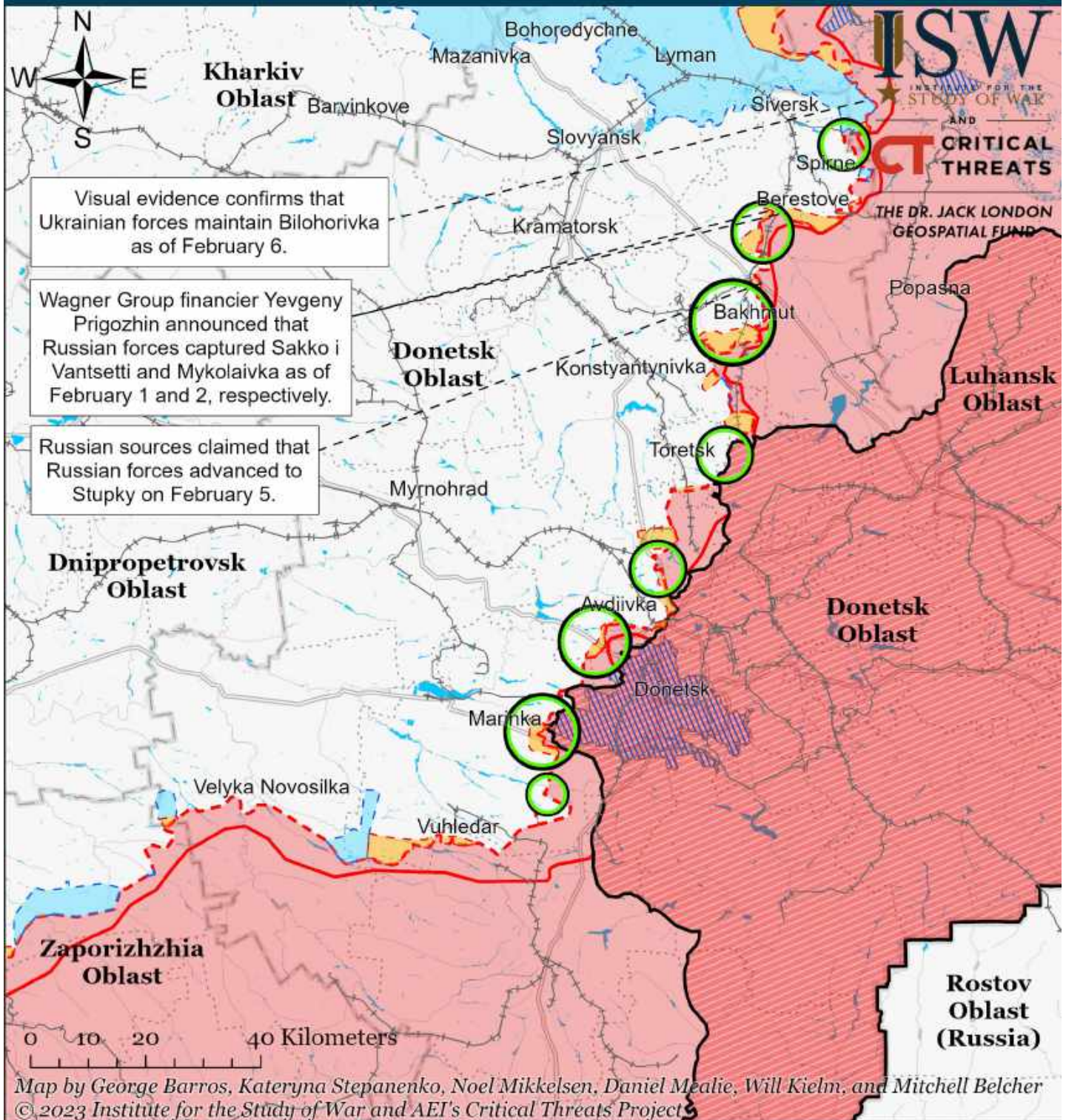
Assessed Control of Terrain in Ukraine and Main Russian Maneuver Axes as of January 31, 2023, 3:00 PM ET



Map by George Barros, Kateryna Stepanenko, Noel Mikkelsen, Daniel Mealie, and Will Kielm
© 2023 Institute for the Study of War and AEI's Critical Threats Project

* Assessed Russian advances are areas where ISW assesses Russian forces have operated in or launched attacks against but do not control.

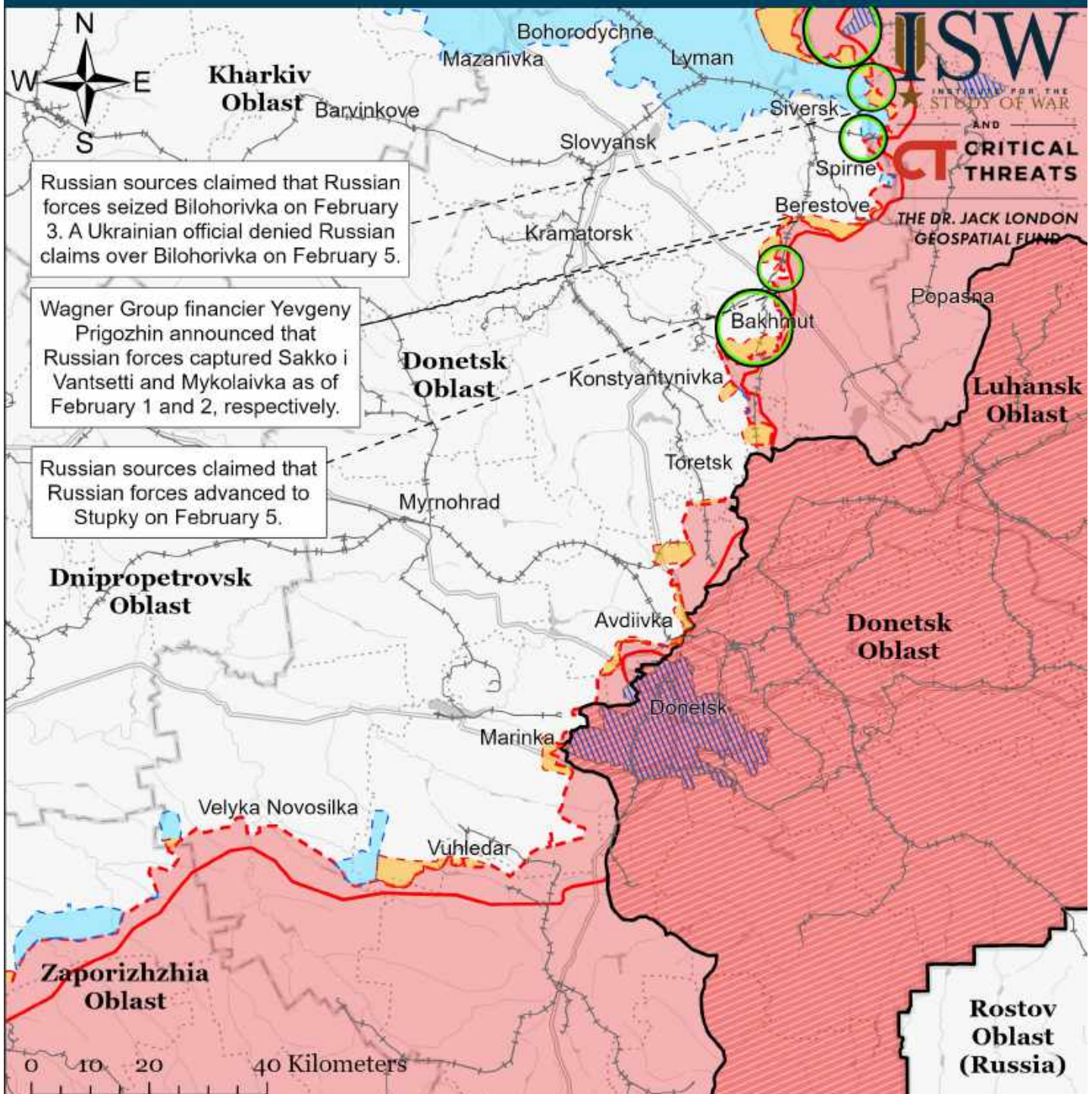
Assessed Control of Terrain Around Donetsk as of February 6, 2023, 3:00 PM ET



- Significant Fighting in the past 24 Hours
- Assessed Russian-controlled Ukrainian Territory
- Russian-controlled Ukrainian Territory before February 24
- Claimed Russian Control over Ukrainian Territory
- Assessed Russian Advances in Ukraine*
- Claimed Ukrainian Counteroffensives
- + Major Railroads
- ▨ Reported Ukrainian Partisan Warfare

* Assessed Russian advances are areas where ISW assesses Russian forces have operated in or launched attacks against but do not control.

Assessed Control of Terrain Around Donetsk as of February 5, 2023, 3:00 PM ET

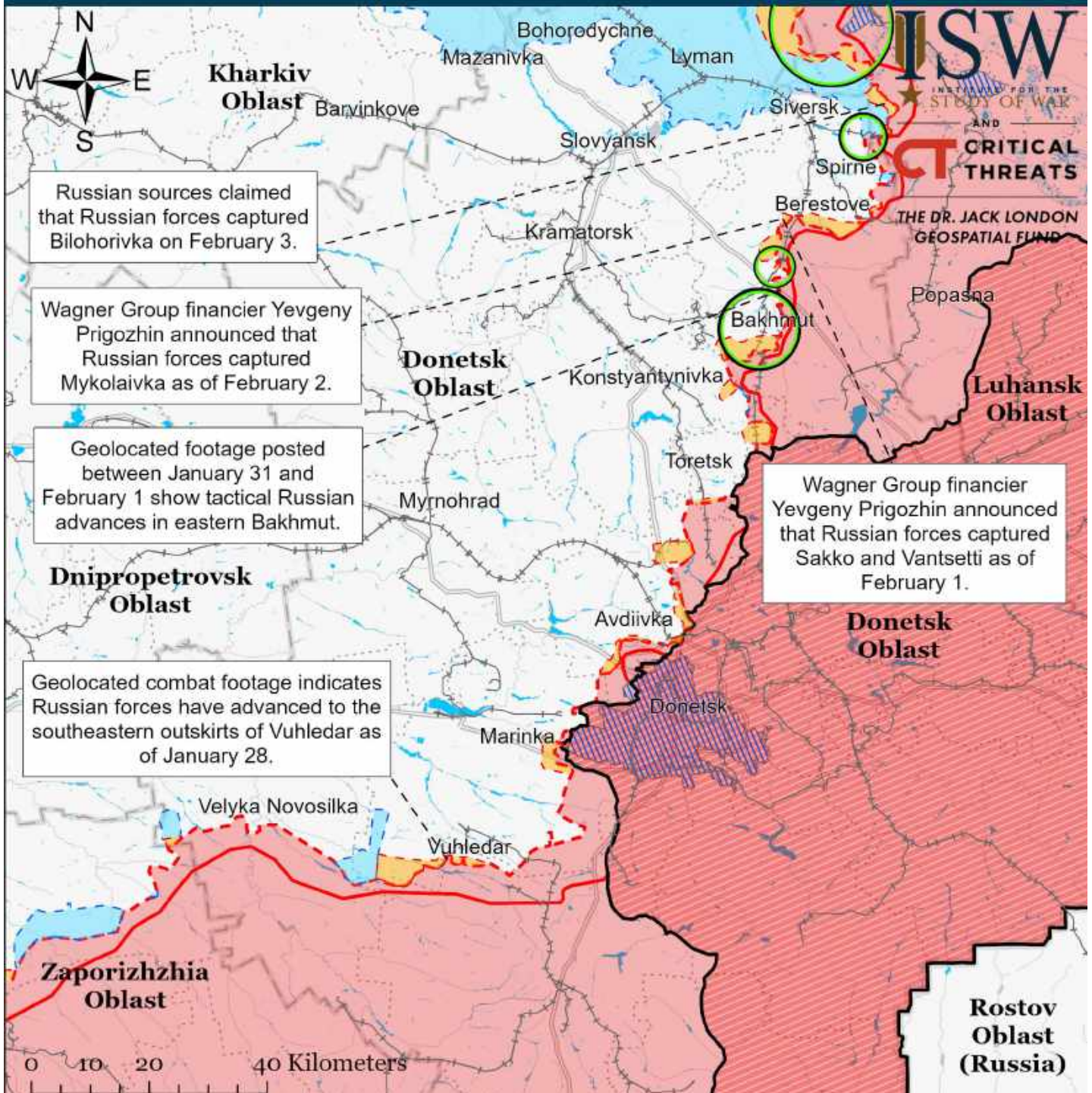


Map by George Barros, Kateryna Stepanenko, Noel Mikkelsen, Daniel Mealie, Will Kiern, and Mitchell Belcher
© 2023 Institute for the Study of War and AEI's Critical Threats Project

- | | | |
|---|--|-------------------------------------|
| Significant Fighting in the past 24 Hours | Assessed Russian-controlled Ukrainian Territory | Major Railroads |
| Russian-controlled Ukrainian Territory before February 24 | Claimed Russian Control over Ukrainian Territory | Reported Ukrainian Partisan Warfare |
| Assessed Russian Advances in Ukraine* | Claimed Ukrainian Counteroffensives | |

* Assessed Russian advances are areas where ISW assesses Russian forces have operated in or launched attacks against but do not control.

Assessed Control of Terrain Around Donetsk as of February 4, 2023, 3:00 PM ET

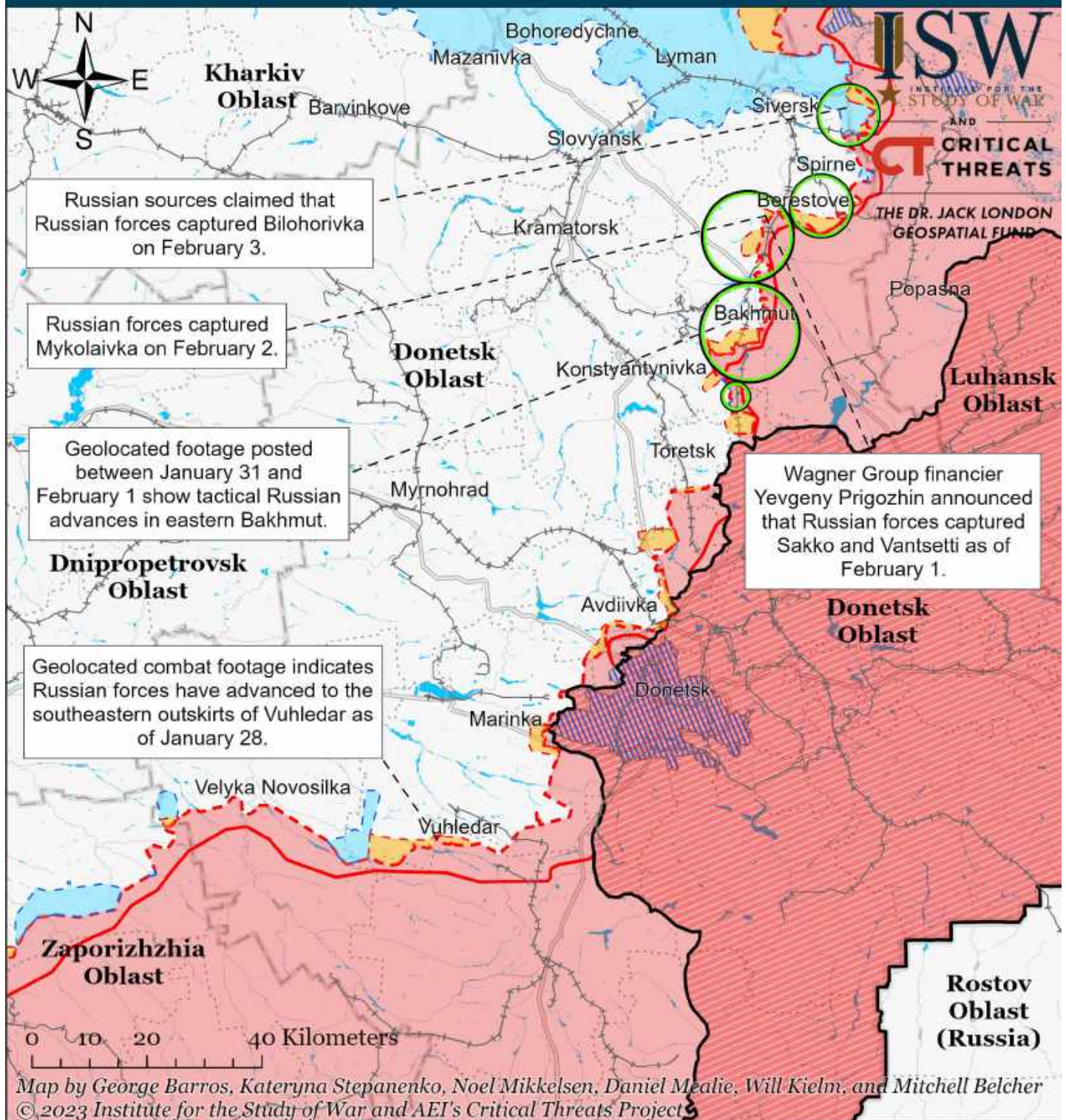


Map by George Barros, Kateryna Stepanenko, Noel Mikkelsen, Daniel Mealie, Will Kiern, and Mitchell Belcher
© 2023 Institute for the Study of War and AEI's Critical Threats Project

- | | | |
|---|--|-------------------------------------|
| Significant Fighting in the past 24 Hours | Assessed Russian-controlled Ukrainian Territory | Major Railroads |
| Russian-controlled Ukrainian Territory before February 24 | Claimed Russian Control over Ukrainian Territory | Reported Ukrainian Partisan Warfare |
| Assessed Russian Advances in Ukraine* | Claimed Ukrainian Counteroffensives | |

* Assessed Russian advances are areas where ISW assesses Russian forces have operated in or launched attacks against but do not control.

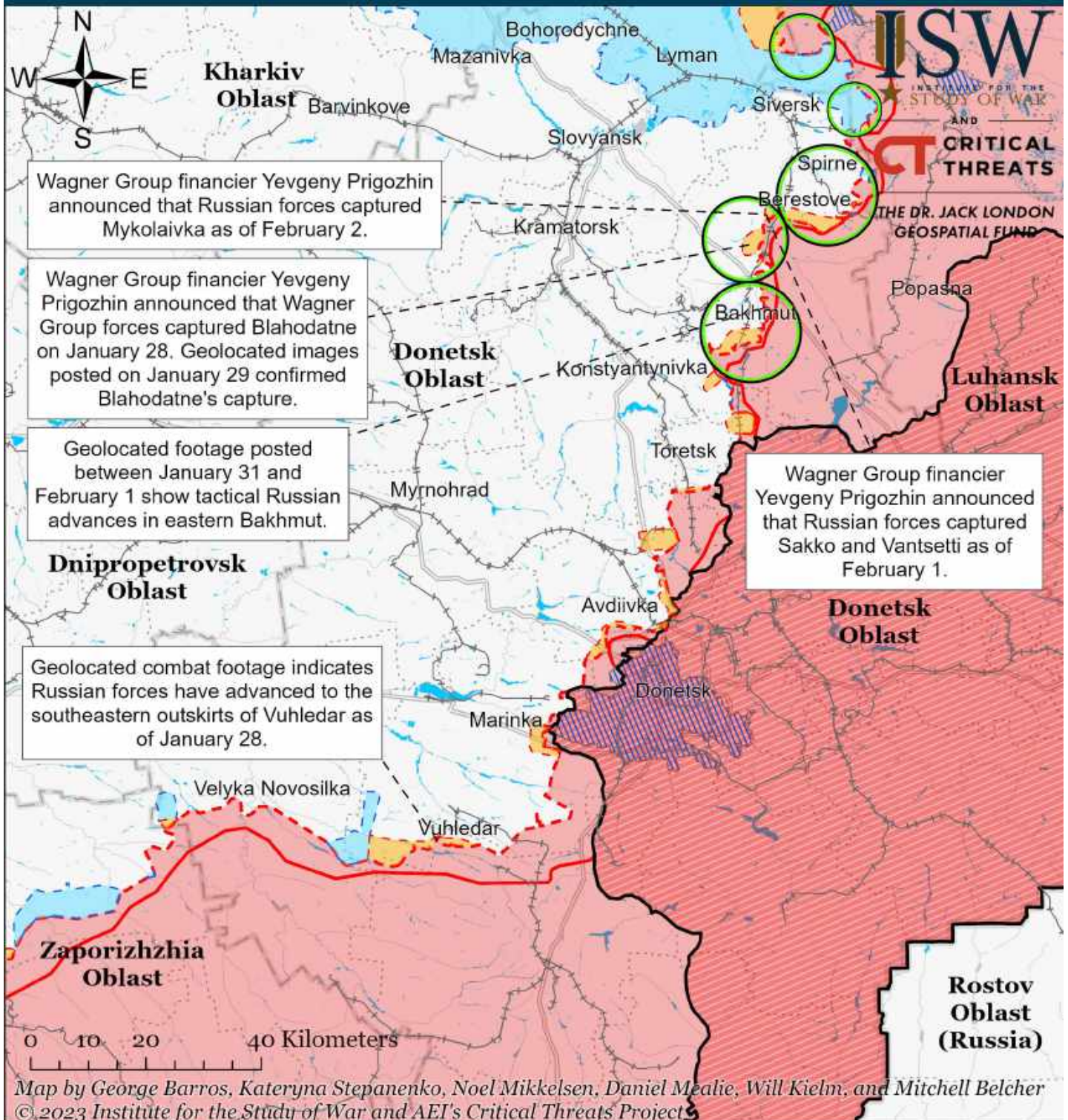
Assessed Control of Terrain Around Donetsk as of February 3, 2023, 3:00 PM ET



- Significant Fighting in the past 24 Hours
- Assessed Russian-controlled Ukrainian Territory
- Russian-controlled Ukrainian Territory before February 24
- Claimed Russian Control over Ukrainian Territory
- Assessed Russian Advances in Ukraine*
- Claimed Ukrainian Counteroffensives
- + Major Railroads
- ▨ Reported Ukrainian Partisan Warfare

* Assessed Russian advances are areas where ISW assesses Russian forces have operated in or launched attacks against but do not control.

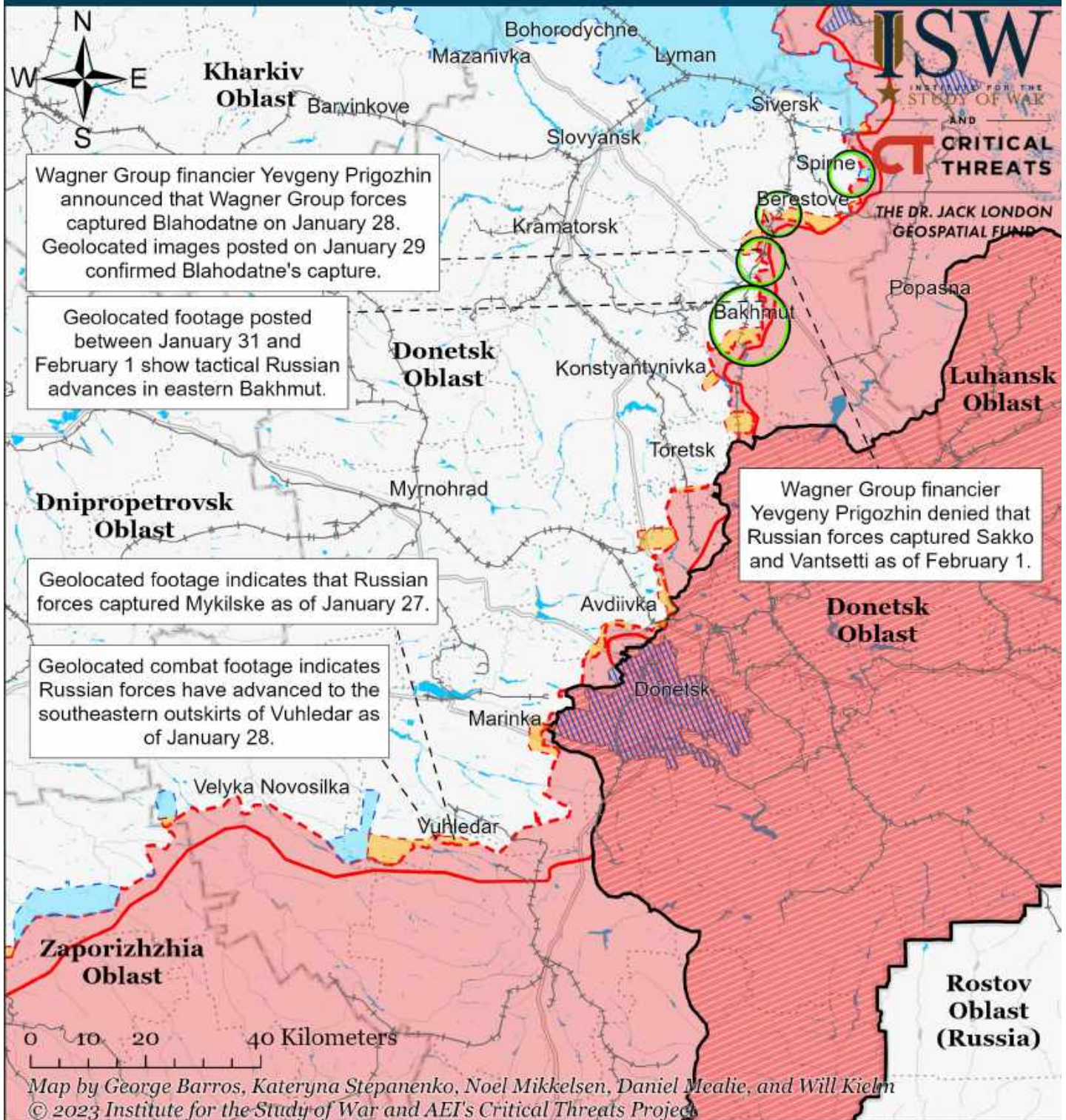
Assessed Control of Terrain Around Donetsk as of February 2, 2023, 3:00 PM ET



- Significant Fighting in the past 24 Hours
- Assessed Russian-controlled Ukrainian Territory
- Russian-controlled Ukrainian Territory before February 24
- Claimed Russian Control over Ukrainian Territory
- Assessed Russian Advances in Ukraine*
- Claimed Ukrainian Counteroffensives
- + Major Railroads
- ▨ Reported Ukrainian Partisan Warfare

* Assessed Russian advances are areas where ISW assesses Russian forces have operated in or launched attacks against but do not control.

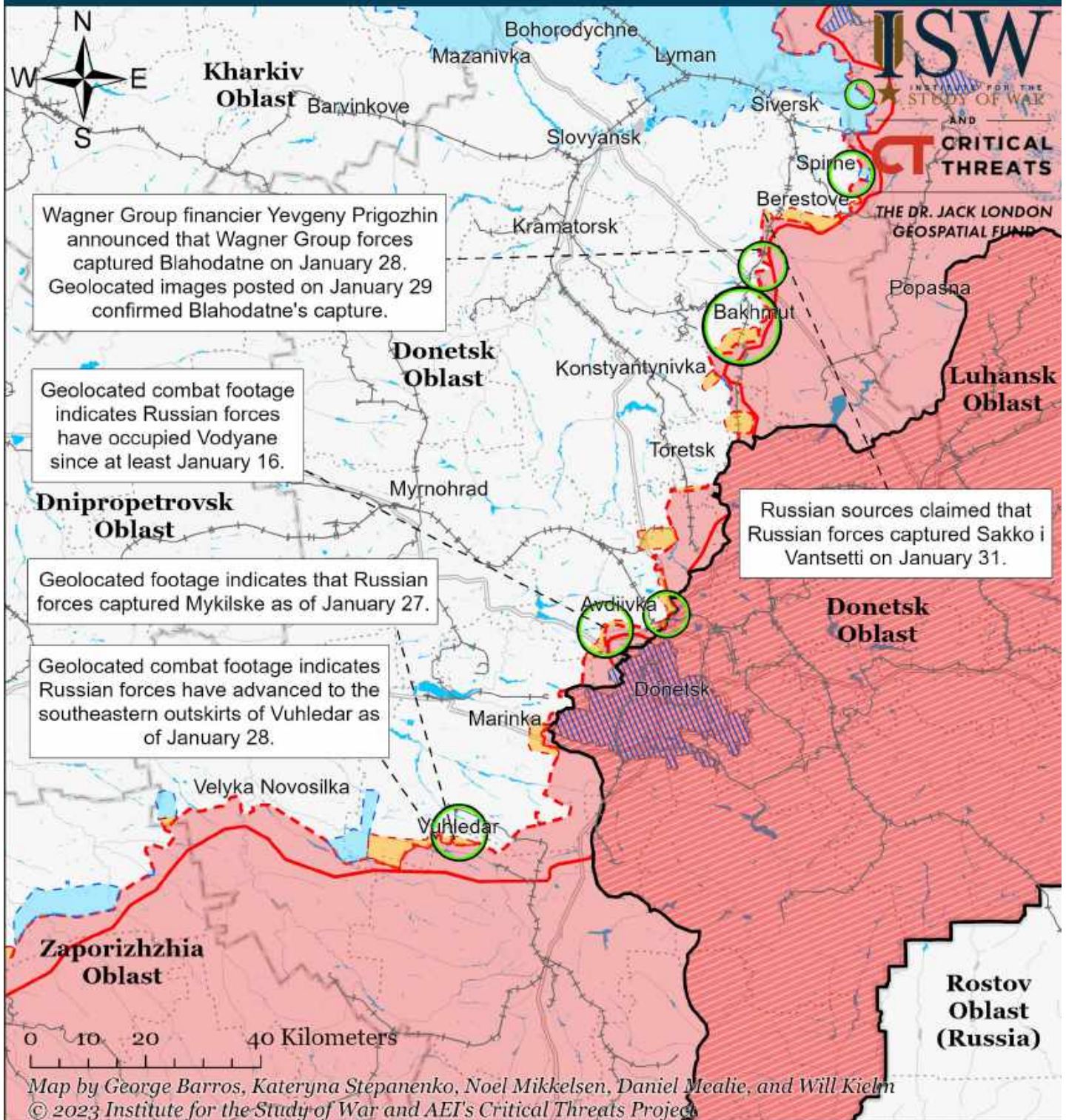
Assessed Control of Terrain Around Donetsk as of February 1, 2023, 3:00 PM ET



- Significant Fighting in the past 24 Hours
- Assessed Russian-controlled Ukrainian Territory
- Russian-controlled Ukrainian Territory before February 24
- Claimed Russian Control over Ukrainian Territory
- - - Assessed Russian Advances in Ukraine*
- Claimed Ukrainian Counteroffensives
- + Major Railroads
- ▨ Reported Ukrainian Partisan Warfare

* Assessed Russian advances are areas where ISW assesses Russian forces have operated in or launched attacks against but do not control.

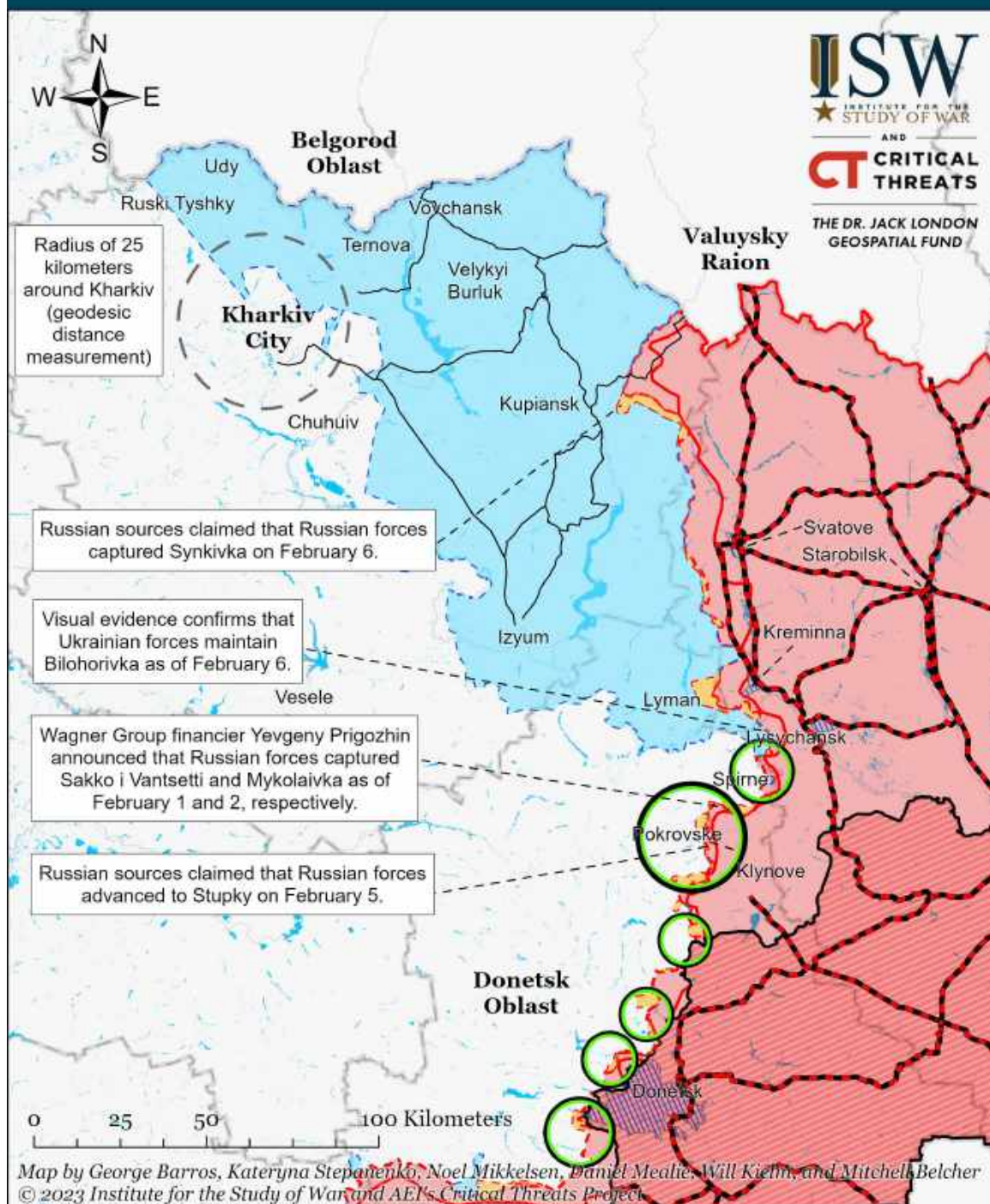
Assessed Control of Terrain Around Donetsk as of January 31, 2023, 3:00 PM ET



- Significant Fighting in the past 24 Hours
- Assessed Russian-controlled Ukrainian Territory
- Russian-controlled Ukrainian Territory before February 24
- Claimed Russian Control over Ukrainian Territory
- - Assessed Russian Advances in Ukraine*
- Claimed Ukrainian Counteroffensives
- + Major Railroads
- ▨ Reported Ukrainian Partisan Warfare

* Assessed Russian advances are areas where ISW assesses Russian forces have operated in or launched attacks against but do not control.

Assessed Control of Terrain Around Kharkiv as of February 6, 2023, 3:00 PM ET



Significant Fighting in the past 24 Hours

Key Ukrainian Roads

Russian Ground Lines of Communication

Russian-controlled Ukrainian Territory before February 24

Assessed Russian Advances in Ukraine*

Assessed Russian-controlled Ukrainian Territory

Claimed Russian Control over Ukrainian Territory

Claimed Ukrainian Counteroffensives

Reported Ukrainian Partisan Warfare

* Assessed Russian advances are areas where ISW assesses Russian forces have operated in or launched attacks against but do not control.

The Ukrainian Main Defense Intelligence Directorate of the Ministry of Defense of Ukraine published an audio intercept on December 22 in which a Russian soldier operating in the vicinity of Chervonopopivka supported reports that Ukrainian forces captured part of the R-66 Kreminna-Svatove road in the vicinity of Zhytlivka (just south of Chervonopopivka). The Ukrainian General Staff has repeatedly reported since November 30 that Russian forces shelled Chervonopopivka, indicating Russian forces no longer control Chervonopopivka. The Russian Ministry of Defense claimed that Ukrainian forces unsuccessfully attempted to establish a position in Chervonopopivka on November 27, indicating Ukrainian maneuvers near Chervonopopivka. The R-66 runs through Chervonopopivka and the road's capture by Ukrainian forces would be consistent with the evidence presented in the intercepted phone call plus the Ukrainian General Staff's reports.

Assessed Control of Terrain Around Kharkiv as of February 5, 2023, 3:00 PM ET

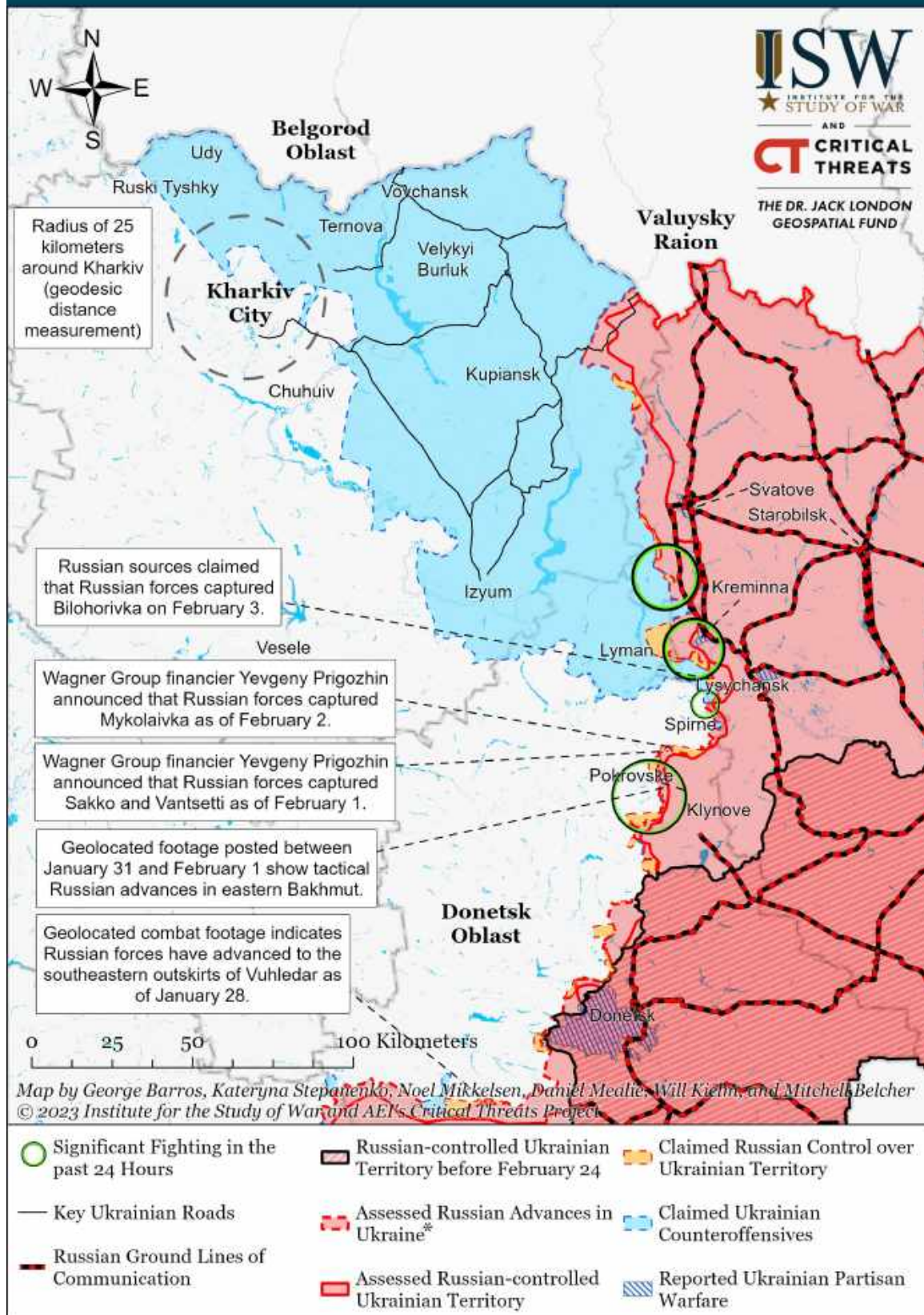


- Significant Fighting in the past 24 Hours
- Key Ukrainian Roads
- Russian Ground Lines of Communication
- Russian-controlled Ukrainian Territory before February 24
- Assessed Russian Advances in Ukraine*
- Assessed Russian-controlled Ukrainian Territory
- Claimed Russian Control over Ukrainian Territory
- Claimed Ukrainian Counteroffensives
- Reported Ukrainian Partisan Warfare

* Assessed Russian advances are areas where ISW assesses Russian forces have operated in or launched attacks against but do not control.

The Ukrainian Main Defense Intelligence Directorate of the Ministry of Defense of Ukraine published an audio intercept on December 22 in which a Russian soldier operating in the vicinity of Chervonopopivka supported reports that Ukrainian forces captured part of the R-66 Kreminna-Svatove road in the vicinity of Zhytlivka (just south of Chervonopopivka). The Ukrainian General Staff has repeatedly reported since November 30 that Russian forces shelled Chervonopopivka, indicating Russian forces no longer control Chervonopopivka. The Russian Ministry of Defense claimed that Ukrainian forces unsuccessfully attempted to establish a position in Chervonopopivka on November 27, indicating Ukrainian maneuvers near Chervonopopivka. The R-66 runs through Chervonopopivka and the road's capture by Ukrainian forces would be consistent with the evidence presented in the intercepted phone call plus the Ukrainian General Staff's reports.

Assessed Control of Terrain Around Kharkiv as of February 4, 2023, 3:00 PM ET



* Assessed Russian advances are areas where ISW assesses Russian forces have operated in or launched attacks against but do not control.

The Ukrainian Main Defense Intelligence Directorate of the Ministry of Defense of Ukraine published an audio intercept on December 22 in which a Russian soldier operating in the vicinity of Chervonopopivka supported reports that Ukrainian forces captured part of the R-66 Kreminna-Svatove road in the vicinity of Zhytlivka (just south of Chervonopopivka). The Ukrainian General Staff has repeatedly reported since November 30 that Russian forces shelled Chervonopopivka, indicating Russian forces no longer control Chervonopopivka. The Russian Ministry of Defense claimed that Ukrainian forces unsuccessfully attempted to establish a position in Chervonopopivka on November 27, indicating Ukrainian maneuvers near Chervonopopivka. The R-66 runs through Chervonopopivka and the road's capture by Ukrainian forces would be consistent with the evidence presented in the intercepted phone call plus the Ukrainian General Staff's reports.

Assessed Control of Terrain Around Kharkiv as of February 3, 2023, 3:00 PM ET

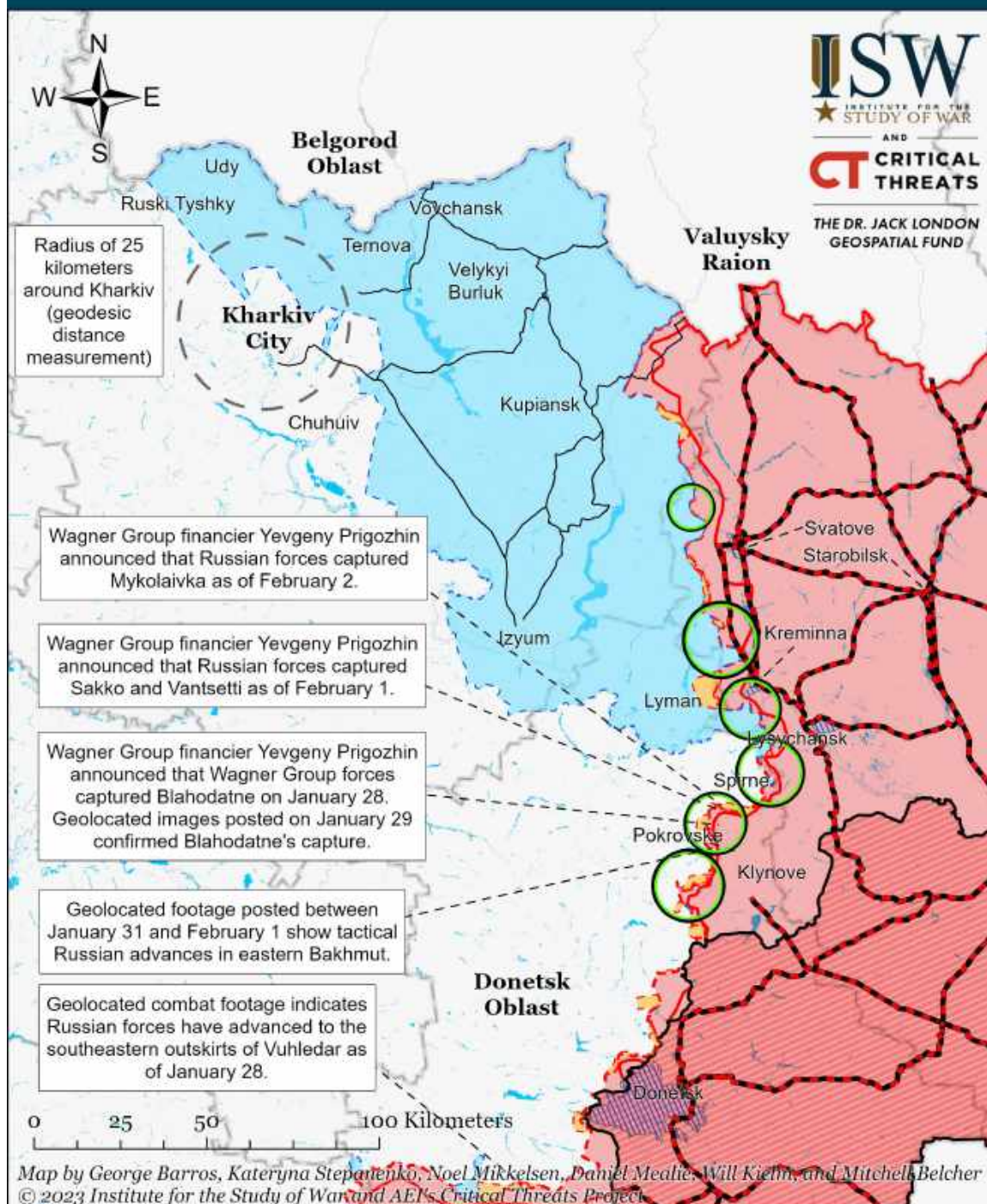


- Significant Fighting in the past 24 Hours
- Key Ukrainian Roads
- Russian Ground Lines of Communication
- Russian-controlled Ukrainian Territory before February 24
- Assessed Russian Advances in Ukraine*
- Assessed Russian-controlled Ukrainian Territory
- Claimed Russian Control over Ukrainian Territory
- Claimed Ukrainian Counteroffensives
- Reported Ukrainian Partisan Warfare

* Assessed Russian advances are areas where ISW assesses Russian forces have operated in or launched attacks against but do not control.

The Ukrainian Main Defense Intelligence Directorate of the Ministry of Defense of Ukraine published an audio intercept on December 22 in which a Russian soldier operating in the vicinity of Chervonopopivka supported reports that Ukrainian forces captured part of the R-66 Kreminna-Svatove road in the vicinity of Zhytlivka (just south of Chervonopopivka). The Ukrainian General Staff has repeatedly reported since November 30 that Russian forces shelled Chervonopopivka, indicating Russian forces no longer control Chervonopopivka. The Russian Ministry of Defense claimed that Ukrainian forces unsuccessfully attempted to establish a position in Chervonopopivka on November 27, indicating Ukrainian maneuvers near Chervonopopivka. The R-66 runs through Chervonopopivka and the road's capture by Ukrainian forces would be consistent with the evidence presented in the intercepted phone call plus the Ukrainian General Staff's reports.

Assessed Control of Terrain Around Kharkiv as of February 2, 2023, 3:00 PM ET

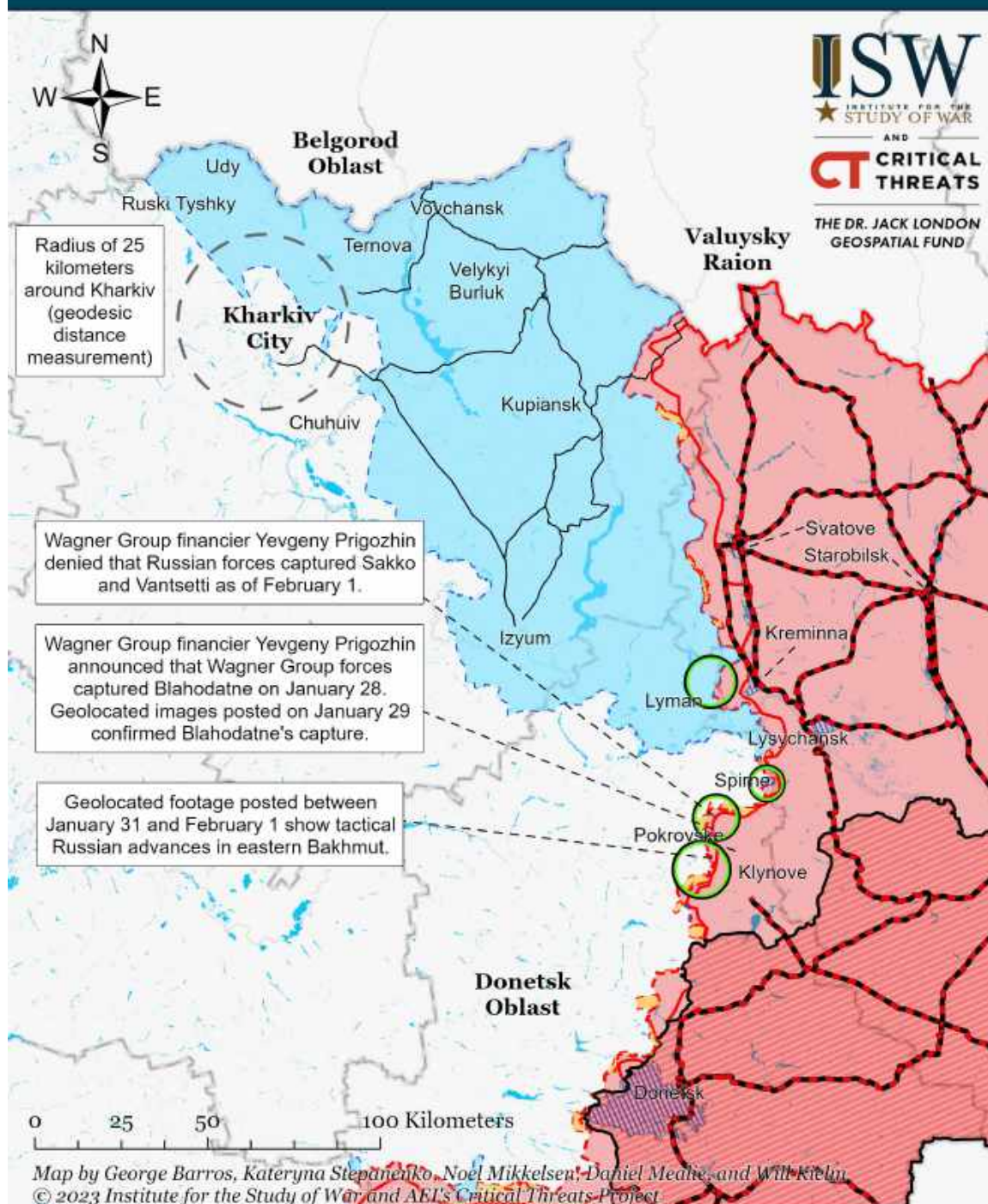


- Significant Fighting in the past 24 Hours
- Key Ukrainian Roads
- Russian Ground Lines of Communication
- Russian-controlled Ukrainian Territory before February 24
- Assessed Russian Advances in Ukraine*
- Assessed Russian-controlled Ukrainian Territory
- Claimed Russian Control over Ukrainian Territory
- Claimed Ukrainian Counteroffensives
- Reported Ukrainian Partisan Warfare

* Assessed Russian advances are areas where ISW assesses Russian forces have operated in or launched attacks against but do not control.

The Ukrainian Main Defense Intelligence Directorate of the Ministry of Defense of Ukraine published an audio intercept on December 22 in which a Russian soldier operating in the vicinity of Chervonopopivka supported reports that Ukrainian forces captured part of the R-66 Kreminna-Svatove road in the vicinity of Zhytlivka (just south of Chervonopopivka). The Ukrainian General Staff has repeatedly reported since November 30 that Russian forces shelled Chervonopopivka, indicating Russian forces no longer control Chervonopopivka. The Russian Ministry of Defense claimed that Ukrainian forces unsuccessfully attempted to establish a position in Chervonopopivka on November 27, indicating Ukrainian maneuvers near Chervonopopivka. The R-66 runs through Chervonopopivka and the road's capture by Ukrainian forces would be consistent with the evidence presented in the intercepted phone call plus the Ukrainian General Staff's reports.

Assessed Control of Terrain Around Kharkiv as of February 1, 2023, 3:00 PM ET



Significant Fighting in the past 24 Hours

Key Ukrainian Roads

Russian Ground Lines of Communication

Russian-controlled Ukrainian Territory before February 24

Assessed Russian Advances in Ukraine*

Assessed Russian-controlled Ukrainian Territory

Claimed Russian Control over Ukrainian Territory

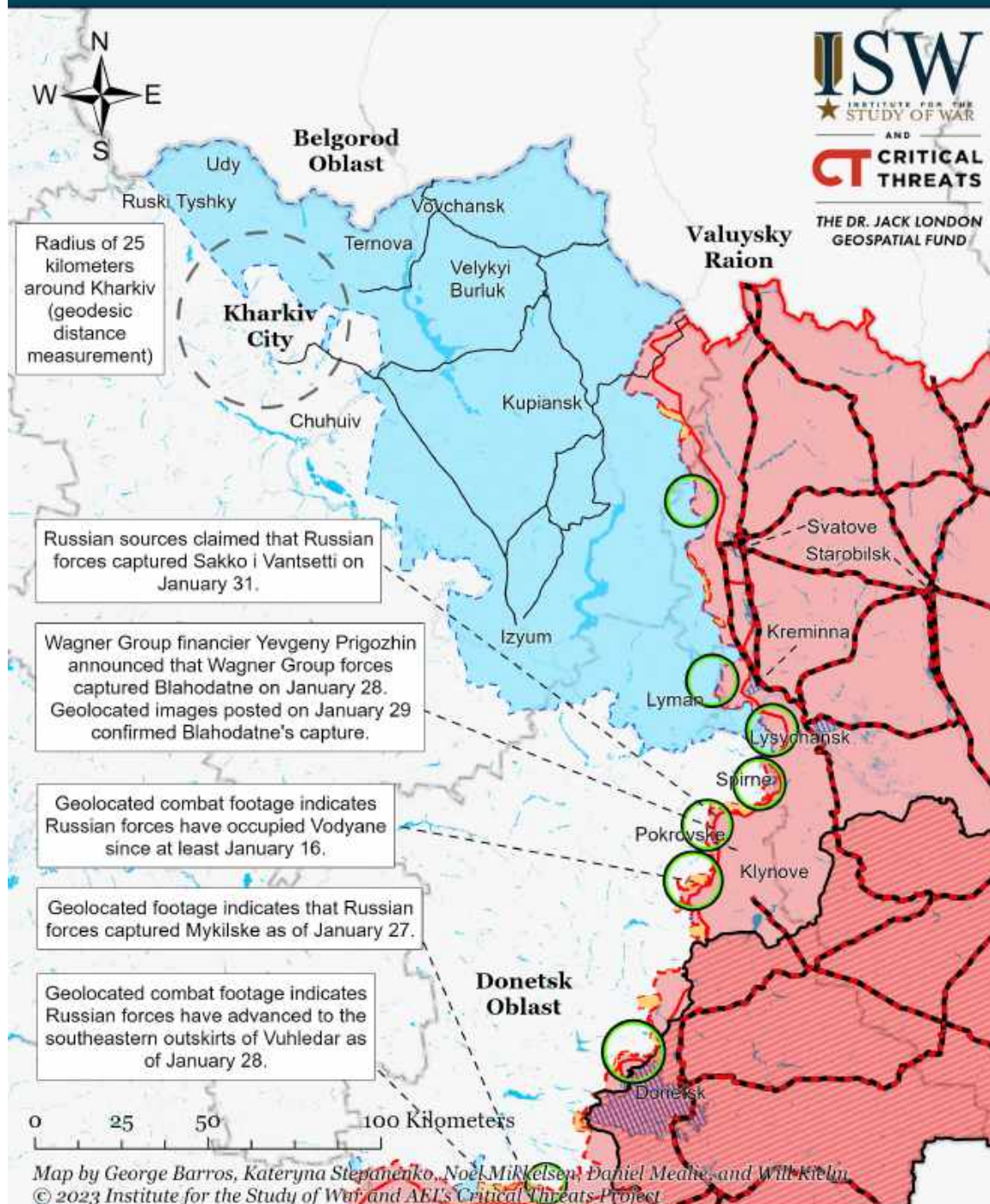
Claimed Ukrainian Counteroffensives

Reported Ukrainian Partisan Warfare

* Assessed Russian advances are areas where ISW assesses Russian forces have operated in or launched attacks against but do not control.

The Ukrainian Main Defense Intelligence Directorate of the Ministry of Defense of Ukraine published an audio intercept on December 22 in which a Russian soldier operating in the vicinity of Chervonopopivka supported reports that Ukrainian forces captured part of the R-66 Kreminna-Svatove road in the vicinity of Zhytlivka (just south of Chervonopopivka). The Ukrainian General Staff has repeatedly reported since November 30 that Russian forces shelled Chervonopopivka, indicating Russian forces no longer control Chervonopopivka. The Russian Ministry of Defense claimed that Ukrainian forces unsuccessfully attempted to establish a position in Chervonopopivka on November 27, indicating Ukrainian maneuvers near Chervonopopivka. The R-66 runs through Chervonopopivka and the road's capture by Ukrainian forces would be consistent with the evidence presented in the intercepted phone call plus the Ukrainian General Staff's reports.

Assessed Control of Terrain Around Kharkiv as of January 31, 2023, 3:00 PM ET



Significant Fighting in the past 24 Hours

Key Ukrainian Roads

Russian Ground Lines of Communication

Russian-controlled Ukrainian Territory before February 24

Assessed Russian Advances in Ukraine*

Assessed Russian-controlled Ukrainian Territory

Claimed Russian Control over Ukrainian Territory

Claimed Ukrainian Counteroffensives

Reported Ukrainian Partisan Warfare

* Assessed Russian advances are areas where ISW assesses Russian forces have operated in or launched attacks against but do not control.

The Ukrainian Main Defense Intelligence Directorate of the Ministry of Defense of Ukraine published an audio intercept on December 22 in which a Russian soldier operating in the vicinity of Chervonopopivka supported reports that Ukrainian forces captured part of the R-66 Kreminna-Svatove road in the vicinity of Zhytlivka (just south of Chervonopopivka). The Ukrainian General Staff has repeatedly reported since November 30 that Russian forces shelled Chervonopopivka, indicating Russian forces no longer control Chervonopopivka. The Russian Ministry of Defense claimed that Ukrainian forces unsuccessfully attempted to establish a position in Chervonopopivka on November 27, indicating Ukrainian maneuvers near Chervonopopivka. The R-66 runs through Chervonopopivka and the road's capture by Ukrainian forces would be consistent with the evidence presented in the intercepted phone call plus the Ukrainian General Staff's reports.

Assessed Control of Terrain Around Kherson and Mykolaiv as of February 6, 2023, 3:00 PM ET



* Assessed Russian advances are areas where ISW assesses Russian forces have operated in or launched attacks against but do not control.

ISW recoded the northeast section of Velykyi Potomkin Island in Kherson Oblast from reported Ukrainian counteroffensives to Russian claims based on Russian milblogger reports and video footage published on January 5 that claimed Russian forces recaptured that part of the island where Ukrainian forces placed a flag on January 2. ISW cannot confirm if Russian forces recaptured the same positions as Ukrainian forces as of January 5. A Russian milblogger claimed on January 3 that the island is in a gray zone because Russian forces are still operating in the northern part of the island. Geolocated footage published on January 2 does show Ukrainian forces striking Russian positions on an adjacent island east of Velykyi Potomkin Island, which indicates that Russian forces are still operating within the Dniester River delta areas.

Assessed Control of Terrain Around Kherson and Mykolaiv as of February 5, 2023, 3:00 PM ET



* Assessed Russian advances are areas where ISW assesses Russian forces have operated in or launched attacks against but do not control.

ISW recoded the northeast section of Velykyi Potomkin Island in Kherson Oblast from reported Ukrainian counteroffensives to Russian claims based on Russian milblogger reports and video footage published on January 5 that claimed Russian forces recaptured that part of the island where Ukrainian forces placed a flag on January 2. ISW cannot confirm if Russian forces recaptured the same positions as Ukrainian forces as of January 5. A Russian milblogger claimed on January 3 that the island is in a gray zone because Russian forces are still operating in the northern part of the island. Geolocated footage published on January 2 does show Ukrainian forces striking Russian positions on an adjacent island east of Velykyi Potomkin Island, which indicates that Russian forces are still operating within the Dniester River delta areas.

Assessed Control of Terrain Around Kherson and Mykolaiv as of February 4, 2023, 3:00 PM ET



* Assessed Russian advances are areas where ISW assesses Russian forces have operated in or launched attacks against but do not control.

ISW recoded the northeast section of Velykyi Potomkin Island in Kherson Oblast from reported Ukrainian counteroffensives to Russian claims based on Russian milblogger reports and video footage published on January 5 that claimed Russian forces recaptured that part of the island where Ukrainian forces placed a flag on January 2. ISW cannot confirm if Russian forces recaptured the same positions as Ukrainian forces as of January 5. A Russian milblogger claimed on January 3 that the island is in a gray zone because Russian forces are still operating in the northern part of the island. Geolocated footage published on January 2 does show Ukrainian forces striking Russian positions on an adjacent island east of Velykyi Potomkin Island, which indicates that Russian forces are still operating within the Dniester River delta areas.

Assessed Control of Terrain Around Kherson and Mykolaiv as of February 3, 2023, 3:00 PM ET



* Assessed Russian advances are areas where ISW assesses Russian forces have operated in or launched attacks against but do not control.

ISW recoded the northeast section of Velykyi Potomkin Island in Kherson Oblast from reported Ukrainian counteroffensives to Russian claims based on Russian milblogger reports and video footage published on January 5 that claimed Russian forces recaptured that part of the island where Ukrainian forces placed a flag on January 2. ISW cannot confirm if Russian forces recaptured the same positions as Ukrainian forces as of January 5. A Russian milblogger claimed on January 3 that the island is in a gray zone because Russian forces are still operating in the northern part of the island. Geolocated footage published on January 2 does show Ukrainian forces striking Russian positions on an adjacent island east of Velykyi Potomkin Island, which indicates that Russian forces are still operating within the Dniester River delta areas.

Assessed Control of Terrain Around Kherson and Mykolaiv as of February 2, 2023, 3:00 PM ET



* Assessed Russian advances are areas where ISW assesses Russian forces have operated in or launched attacks against but do not control.

ISW recoded the northeast section of Velykyi Potomkin Island in Kherson Oblast from reported Ukrainian counteroffensives to Russian claims based on Russian milblogger reports and video footage published on January 5 that claimed Russian forces recaptured that part of the island where Ukrainian forces placed a flag on January 2. ISW cannot confirm if Russian forces recaptured the same positions as Ukrainian forces as of January 5. A Russian milblogger claimed on January 3 that the island is in a gray zone because Russian forces are still operating in the northern part of the island. Geolocated footage published on January 2 does show Ukrainian forces striking Russian positions on an adjacent island east of Velykyi Potomkin Island, which indicates that Russian forces are still operating within the Dniester River delta areas.

Assessed Control of Terrain Around Kherson and Mykolaiv as of February 1, 2023, 3:00 PM ET



* Assessed Russian advances are areas where ISW assesses Russian forces have operated in or launched attacks against but do not control.

ISW recoded the northeast section of Velykyi Potomkin Island in Kherson Oblast from reported Ukrainian counteroffensives to Russian claims based on Russian milblogger reports and video footage published on January 5 that claimed Russian forces recaptured that part of the island where Ukrainian forces placed a flag on January 2. ISW cannot confirm if Russian forces recaptured the same positions as Ukrainian forces as of January 5. A Russian milblogger claimed on January 3 that the island is in a gray zone because Russian forces are still operating in the northern part of the island. Geolocated footage published on January 2 does show Ukrainian forces striking Russian positions on an adjacent island east of Velykyi Potomkin Island, which indicates that Russian forces are still operating within the Dniester River delta areas.

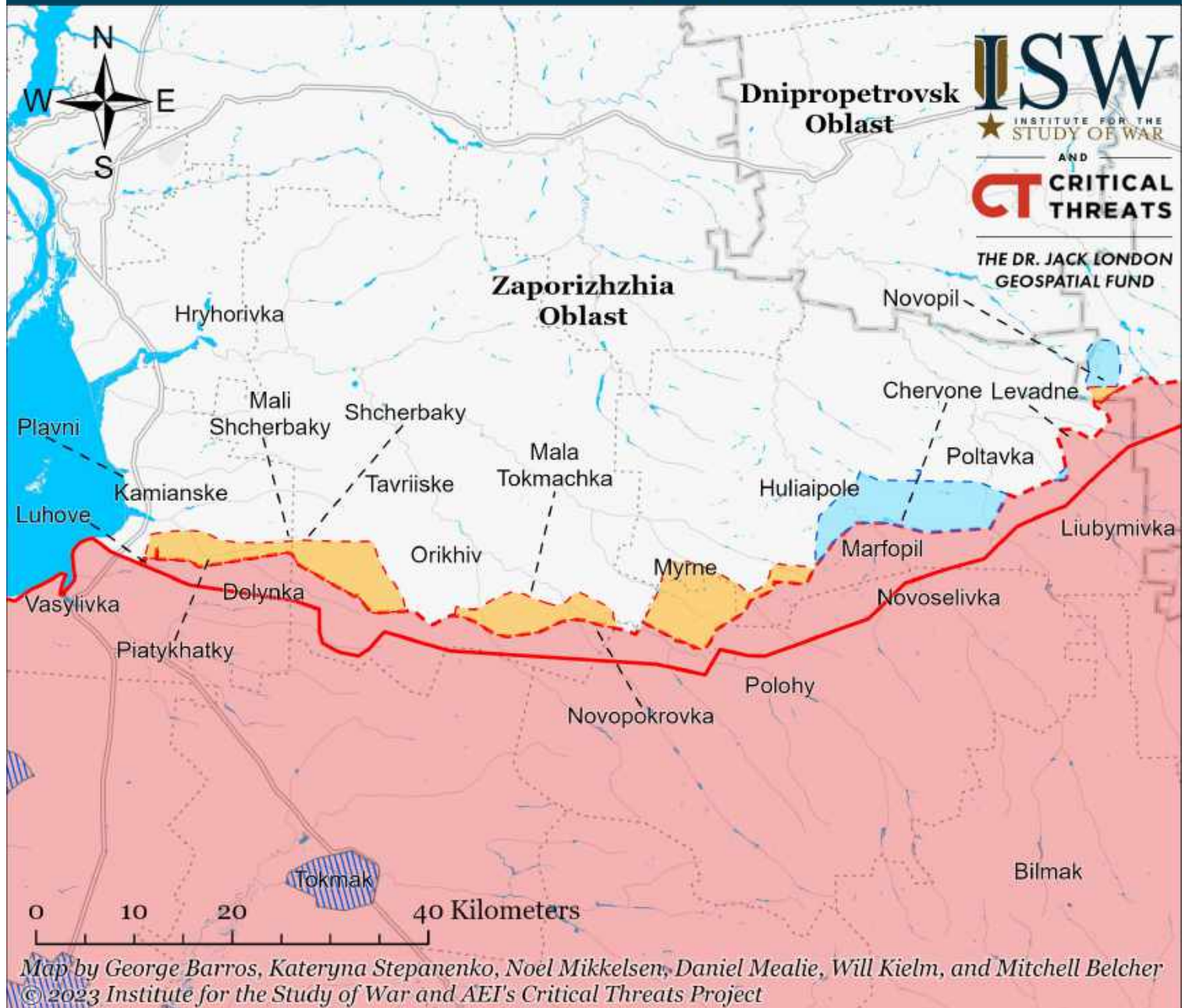
Assessed Control of Terrain Around Kherson and Mykolaiv as of January 31, 2023, 3:00 PM ET



* Assessed Russian advances are areas where ISW assesses Russian forces have operated in or launched attacks against but do not control.

ISW recoded the northeast section of Velykyi Potomkin Island in Kherson Oblast from reported Ukrainian counteroffensives to Russian claims based on Russian milblogger reports and video footage published on January 5 that claimed Russian forces recaptured that part of the island where Ukrainian forces placed a flag on January 2. ISW cannot confirm if Russian forces recaptured the same positions as Ukrainian forces as of January 5. A Russian milblogger claimed on January 3 that the island is in a gray zone because Russian forces are still operating in the northern part of the island. Geolocated footage published on January 2 does show Ukrainian forces striking Russian positions on an adjacent island east of Velykyi Potomkin Island, which indicates that Russian forces are still operating within the Dniro River delta areas.

Assessed Control of Terrain Around Zaporizhzhia as of February 6, 2023, 3:00 PM ET

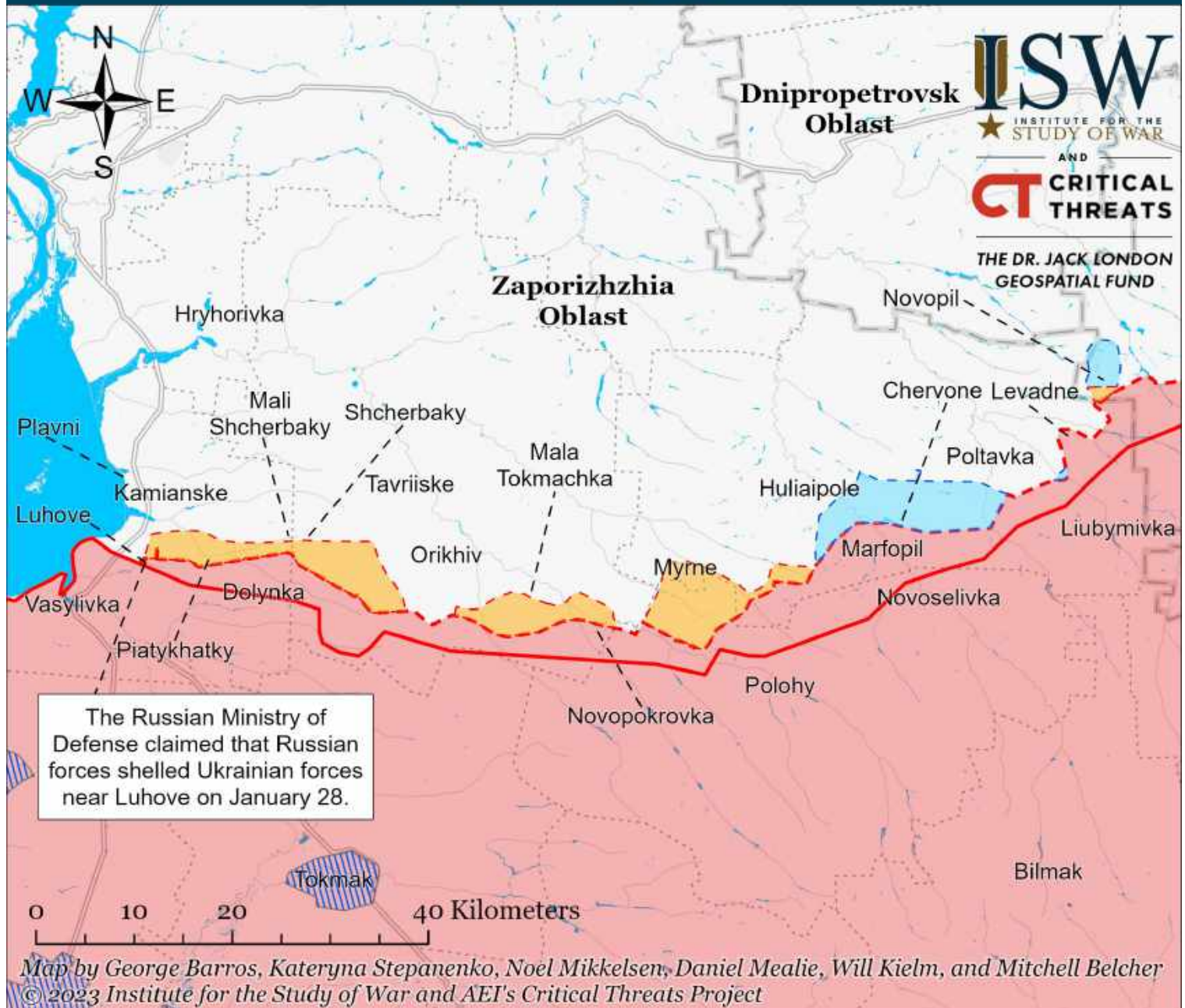


Map by George Barros, Kateryna Stepanenko, Noel Mikkelsen, Daniel Mealie, Will Kielm, and Mitchell Belcher
© 2023 Institute for the Study of War and AEI's Critical Threats Project

- Significant Fighting in the past 24 Hours
- Assessed Russian-controlled Ukrainian Territory
- Reported Ukrainian Partisan Warfare
- Russian-controlled Ukrainian Territory before February 24
- Claimed Russian Control over Ukrainian Territory
- - - Assessed Russian Advances in Ukraine*
- Claimed Ukrainian Counteroffensives

* Assessed Russian advances are areas where ISW assesses Russian forces have operated in or launched attacks against but do not control.

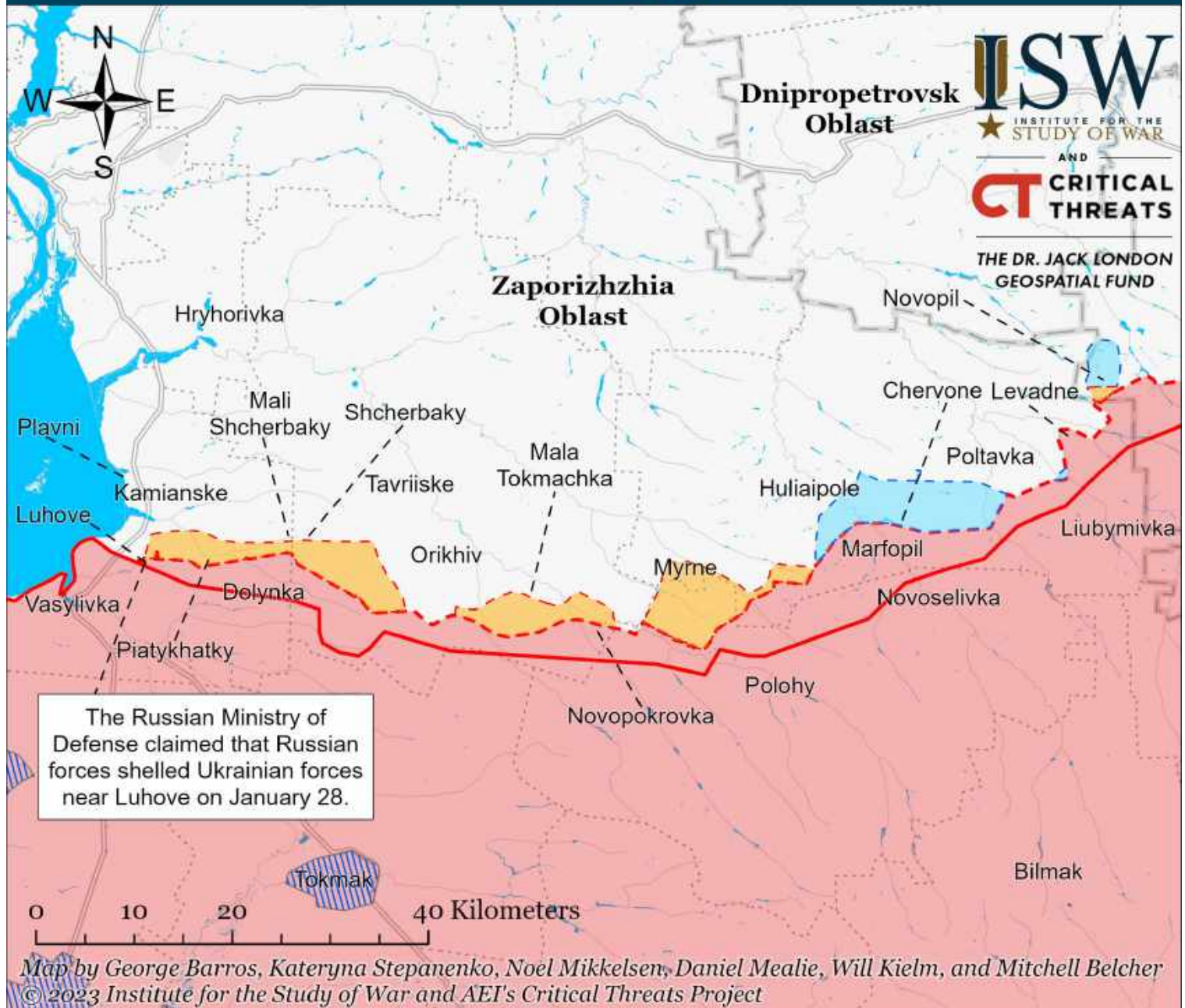
Assessed Control of Terrain Around Zaporizhia as of February 5, 2023, 3:00 PM ET



- Significant Fighting in the past 24 Hours
- Assessed Russian-controlled Ukrainian Territory
- ▨ Reported Ukrainian Partisan Warfare
- Russian-controlled Ukrainian Territory before February 24
- Claimed Russian Control over Ukrainian Territory
- - - Assessed Russian Advances in Ukraine*
- Claimed Ukrainian Counteroffensives

* Assessed Russian advances are areas where ISW assesses Russian forces have operated in or launched attacks against but do not control.

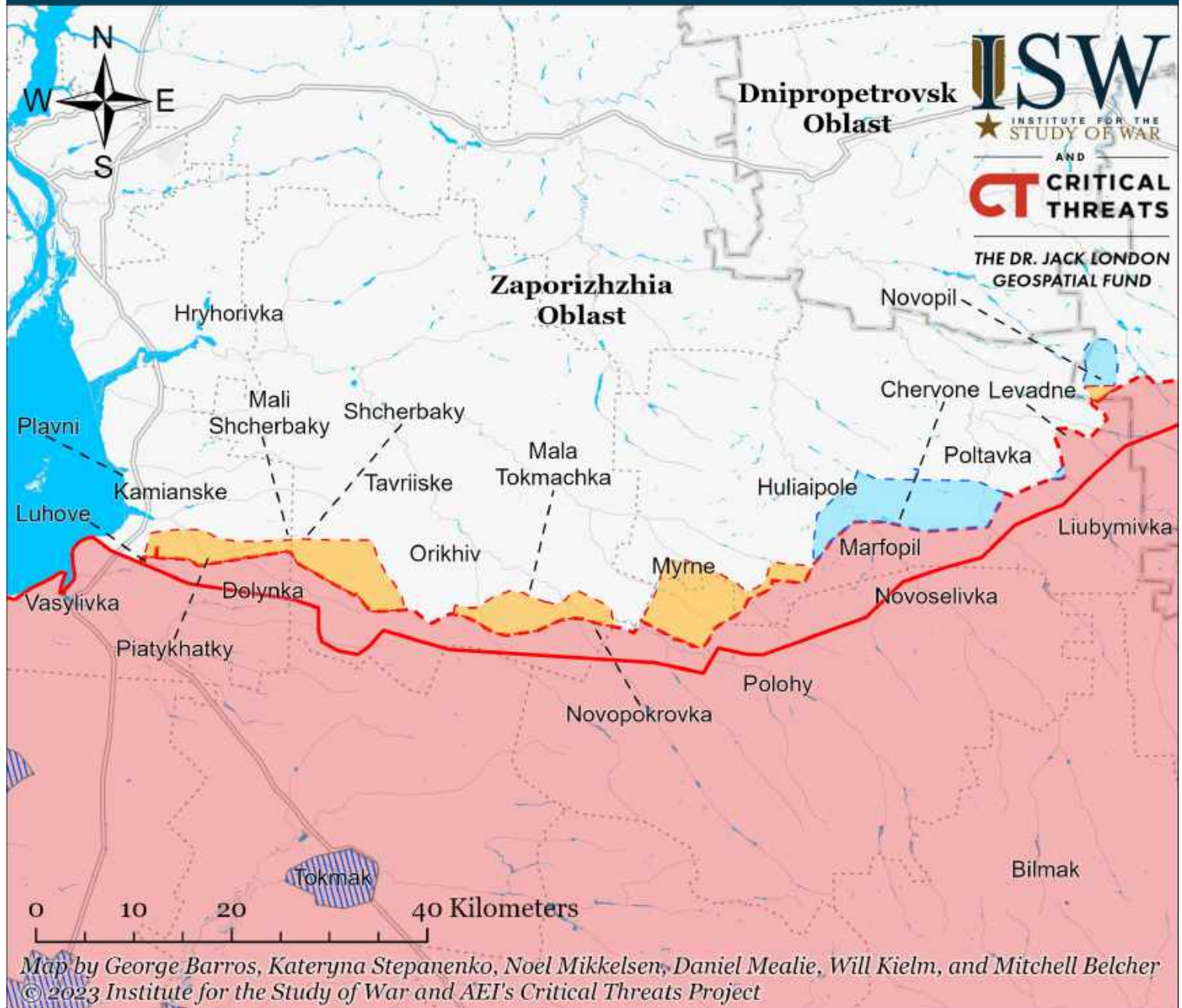
Assessed Control of Terrain Around Zaporizhia as of February 4, 2023, 3:00 PM ET



- Significant Fighting in the past 24 Hours
- Assessed Russian-controlled Ukrainian Territory
- ▨ Reported Ukrainian Partisan Warfare
- Russian-controlled Ukrainian Territory before February 24
- Claimed Russian Control over Ukrainian Territory
- - - Assessed Russian Advances in Ukraine*
- Claimed Ukrainian Counteroffensives

* Assessed Russian advances are areas where ISW assesses Russian forces have operated in or launched attacks against but do not control.

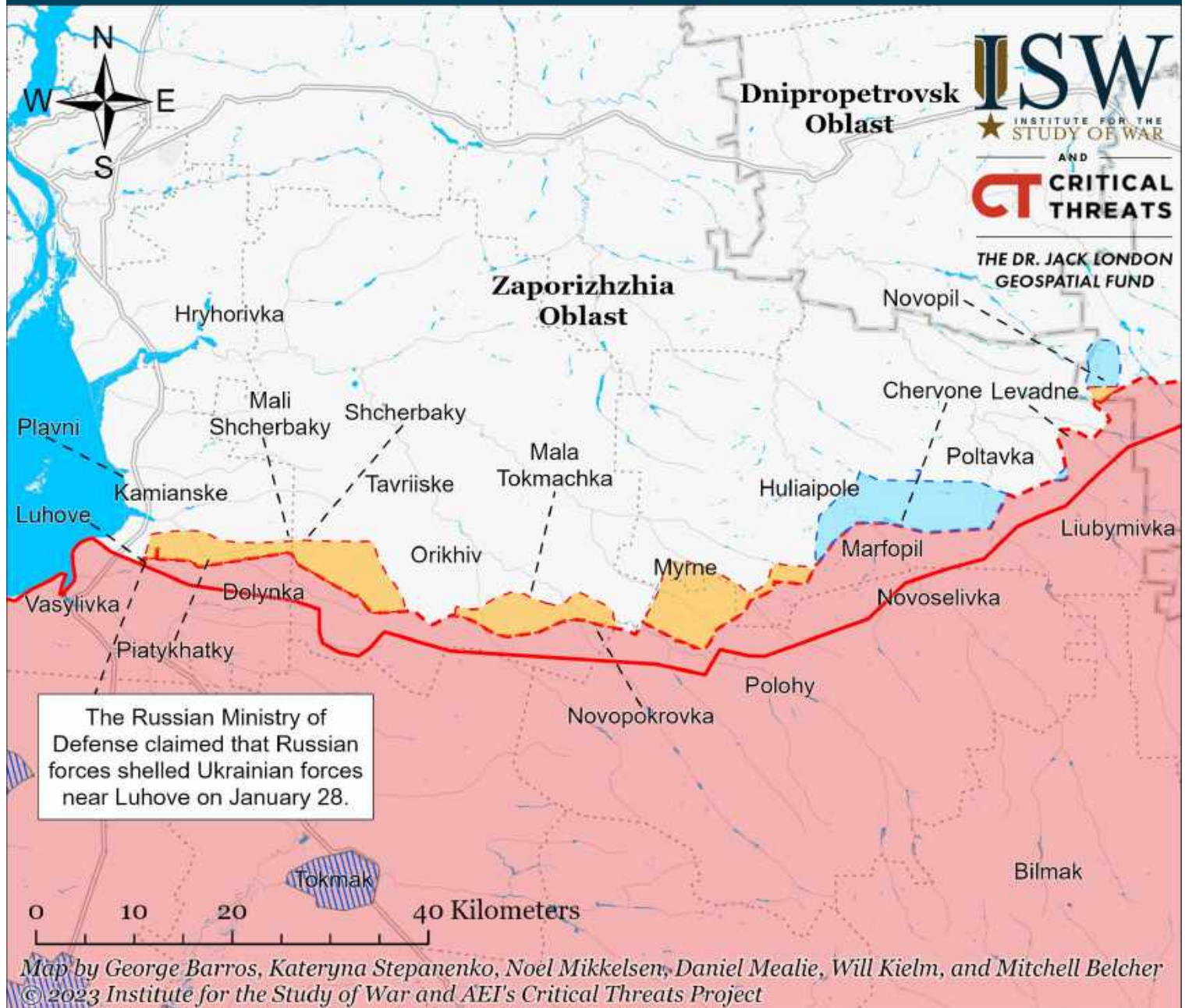
Assessed Control of Terrain Around Zaporizhzhia as of February 3, 2023, 3:00 PM ET



- Significant Fighting in the past 24 Hours
- Assessed Russian-controlled Ukrainian Territory
- ▨ Reported Ukrainian Partisan Warfare
- Russian-controlled Ukrainian Territory before February 24
- Claimed Russian Control over Ukrainian Territory
- - - Assessed Russian Advances in Ukraine*
- Claimed Ukrainian Counteroffensives

* Assessed Russian advances are areas where ISW assesses Russian forces have operated in or launched attacks against but do not control.

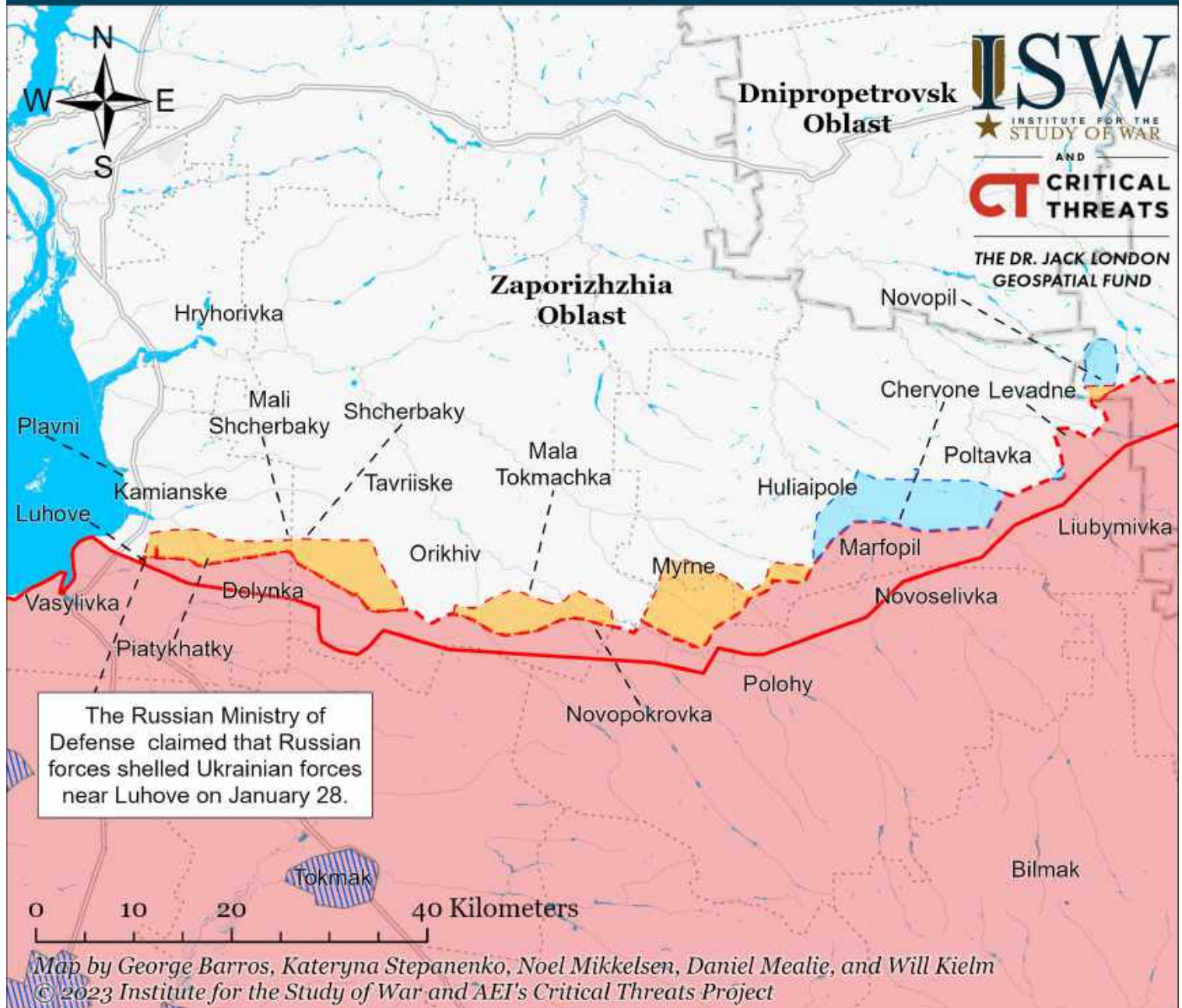
Assessed Control of Terrain Around Zaporizhia as of February 2, 2023, 3:00 PM ET



- Significant Fighting in the past 24 Hours
- Assessed Russian-controlled Ukrainian Territory
- ▨ Reported Ukrainian Partisan Warfare
- Russian-controlled Ukrainian Territory before February 24
- Claimed Russian Control over Ukrainian Territory
- - - Assessed Russian Advances in Ukraine*
- Claimed Ukrainian Counteroffensives

* Assessed Russian advances are areas where ISW assesses Russian forces have operated in or launched attacks against but do not control.

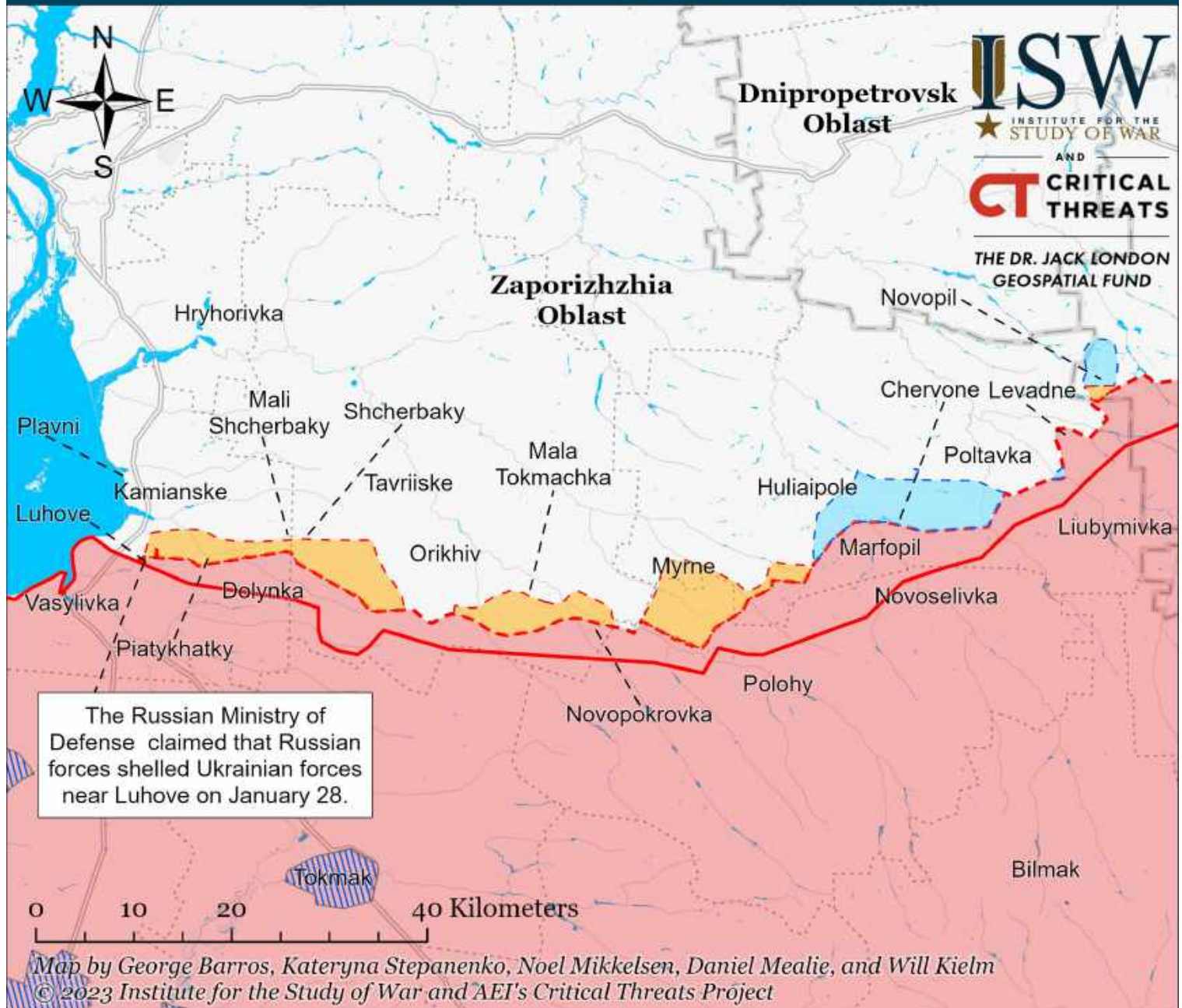
Assessed Control of Terrain Around Zaporizhzhia as of February 1, 2023, 3:00 PM ET



- Significant Fighting in the past 24 Hours
- Assessed Russian-controlled Ukrainian Territory
- ▨ Reported Ukrainian Partisan Warfare
- Russian-controlled Ukrainian Territory before February 24
- Claimed Russian Control over Ukrainian Territory
- - - Assessed Russian Advances in Ukraine*
- Claimed Ukrainian Counteroffensives

* Assessed Russian advances are areas where ISW assesses Russian forces have operated in or launched attacks against but do not control.

Assessed Control of Terrain Around Zaporizhia as of January 31, 2023, 3:00 PM ET



- Significant Fighting in the past 24 Hours
- Assessed Russian-controlled Ukrainian Territory
- ▨ Reported Ukrainian Partisan Warfare
- ▨ Russian-controlled Ukrainian Territory before February 24
- Claimed Russian Control over Ukrainian Territory
- - - Assessed Russian Advances in Ukraine*
- Claimed Ukrainian Counteroffensives

* Assessed Russian advances are areas where ISW assesses Russian forces have operated in or launched attacks against but do not control.