

# Assessed Control of Terrain in Ukraine and Main Russian Maneuver Axes as of May 30, 2023, 3:00 PM ET



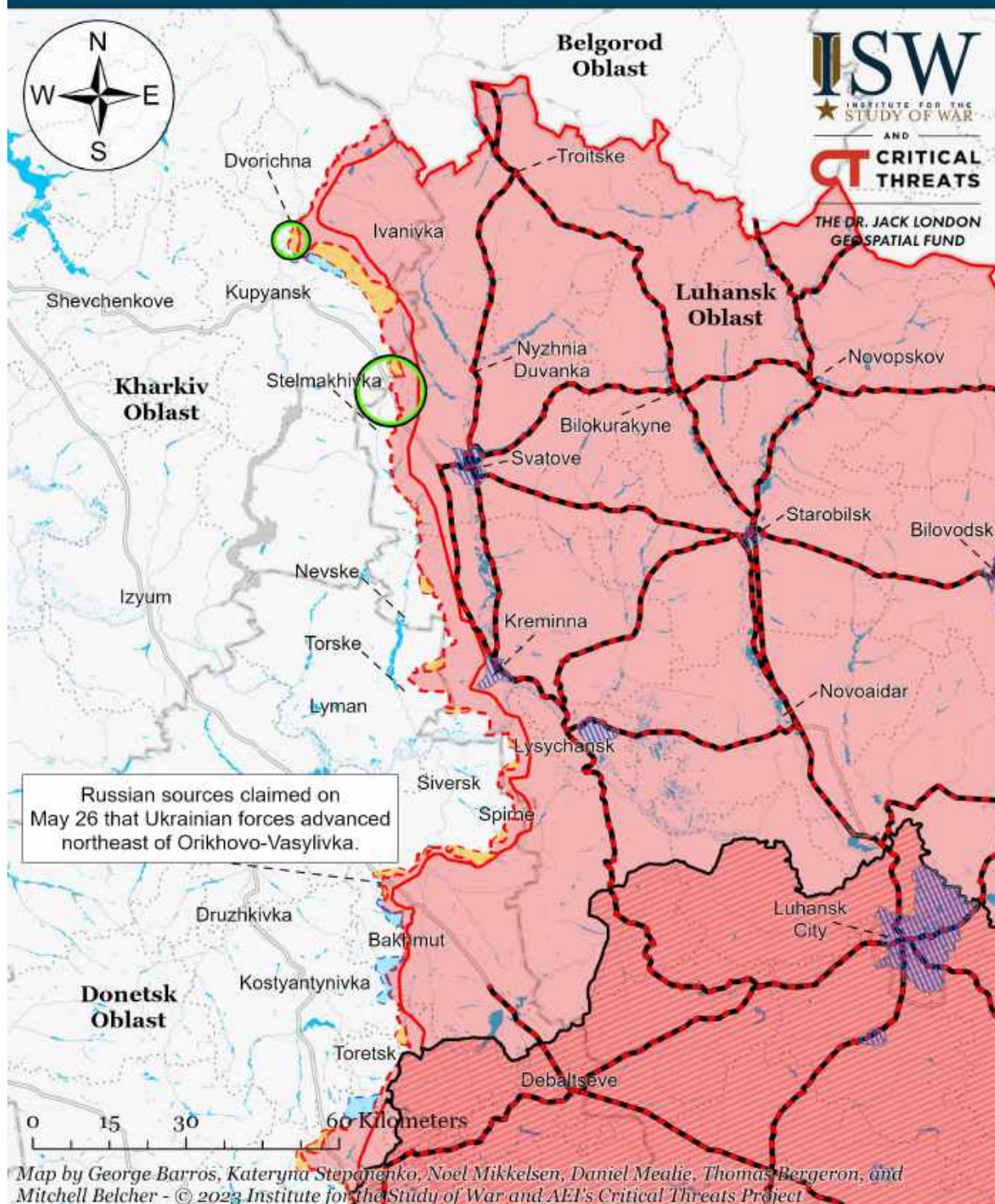
Map by George Barros, Kateryna Stepanenko, Noel Mikkelsen, Daniel Mealie, Thomas Bergeron,  
and Mitchell Belcher - © 2023 Institute for the Study of War and AEI's Critical Threats Project

\* Assessed Russian advances are areas where ISW assesses Russian forces have operated in or launched attacks against but do not control.

Note: The Ukrainian counteroffensive layer displays areas previously assigned to the Russian control, Russian advances, or Russian claims layers where ISW now assesses that Ukrainian forces have established a presence beyond a short-term raid. Inclusion of an area on this layer does not imply that ISW assesses that the area is part of any upcoming Ukrainian counteroffensive operation.



# Assessed Control of Terrain Around Luhansk Oblast as of May 30, 2023, 3:00 PM ET



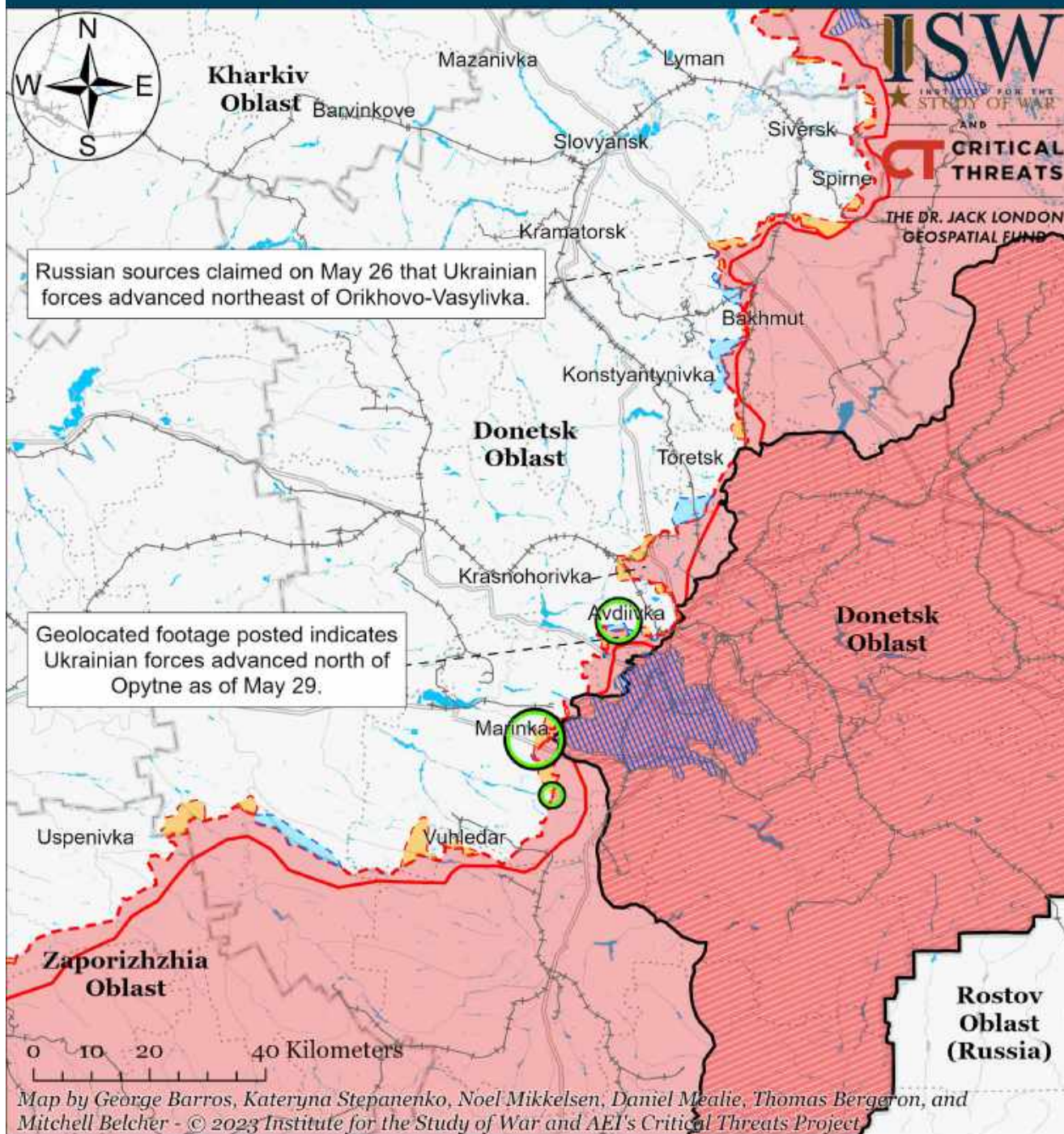
- Significant Fighting in the past 24 Hours
- Assessed Russian Advances in Ukraine\*
- Claimed Ukrainian Counteroffensives
- Russian Ground Lines of Communication
- Assessed Russian-controlled Ukrainian Territory
- Reported Ukrainian Partisan Warfare
- Russian-controlled Ukrainian Territory before February 24
- Claimed Russian Control over Ukrainian Territory

\* Assessed Russian advances are areas where ISW assesses Russian forces have operated in or launched attacks against but do not control.

Note: The Ukrainian counteroffensive layer displays areas previously assigned to the Russian control, Russian advances, or Russian claims layers where ISW now assesses that Ukrainian forces have established a presence beyond a short-term raid. Inclusion of an area on this layer does not imply that ISW assesses that the area is part of any upcoming Ukrainian counteroffensive operation.



# Assessed Control of Terrain Around Donetsk as of May 30, 2023, 3:00 PM ET



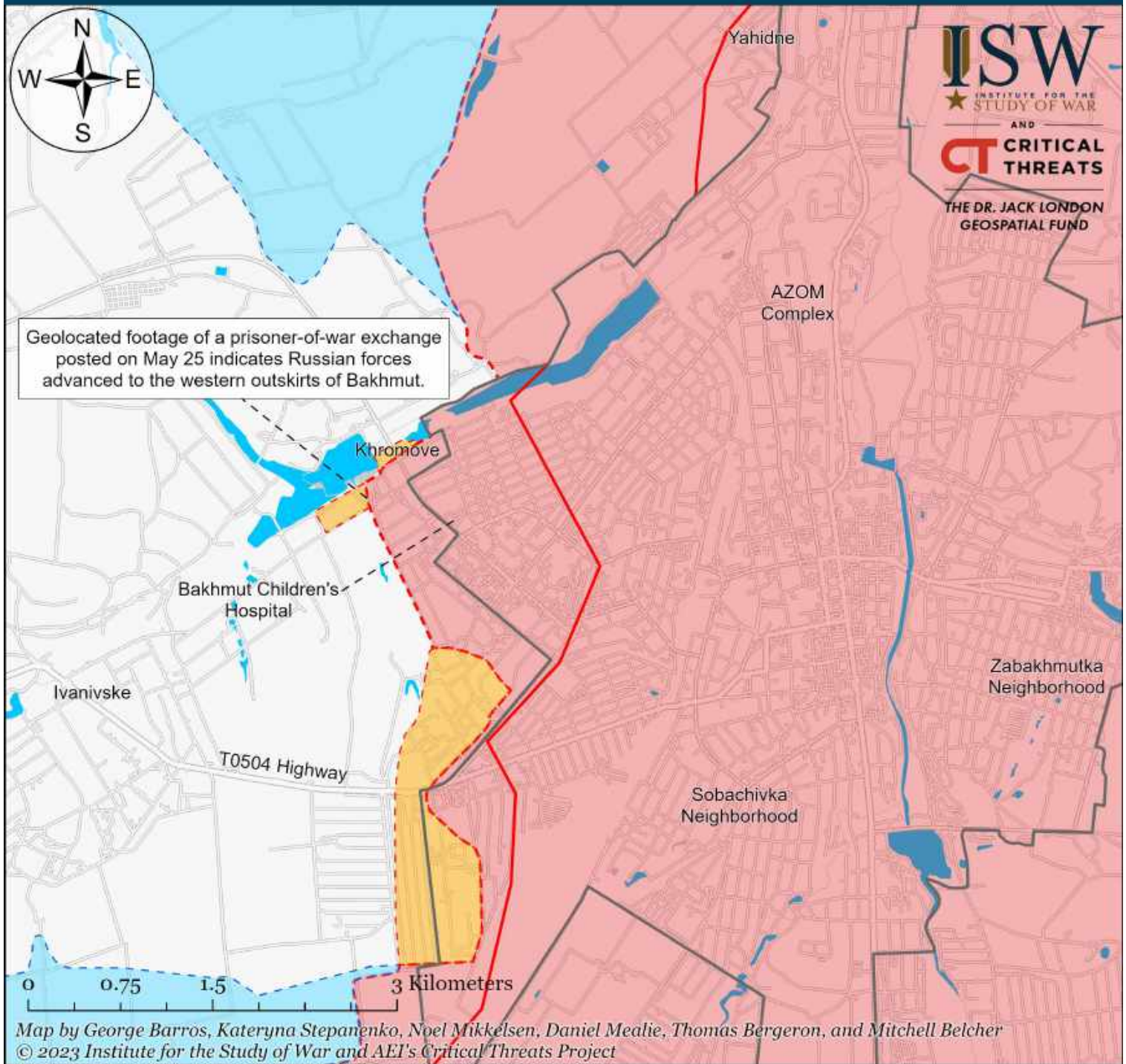
- Significant Fighting in the past 24 Hours
- Assessed Russian-controlled Ukrainian Territory
- Russian-controlled Ukrainian Territory before February 24
- Claimed Russian Control over Ukrainian Territory
- Assessed Russian Advances in Ukraine\*
- Claimed Ukrainian Counteroffensives
- Major Railroads
- Reported Ukrainian Partisan Warfare

\* Assessed Russian advances are areas where ISW assesses Russian forces have operated in or launched attacks against but do not control.

Note: The Ukrainian counteroffensive layer displays areas previously assigned to the Russian control, Russian advances, or Russian claims layers where ISW now assesses that Ukrainian forces have established a presence beyond a short-term raid. Inclusion of an area on this layer does not imply that ISW assesses that the area is part of any upcoming Ukrainian counteroffensive operation.



# Assessed Control of Terrain in Bakhmut as of May 30, 2023, 3:00 PM ET



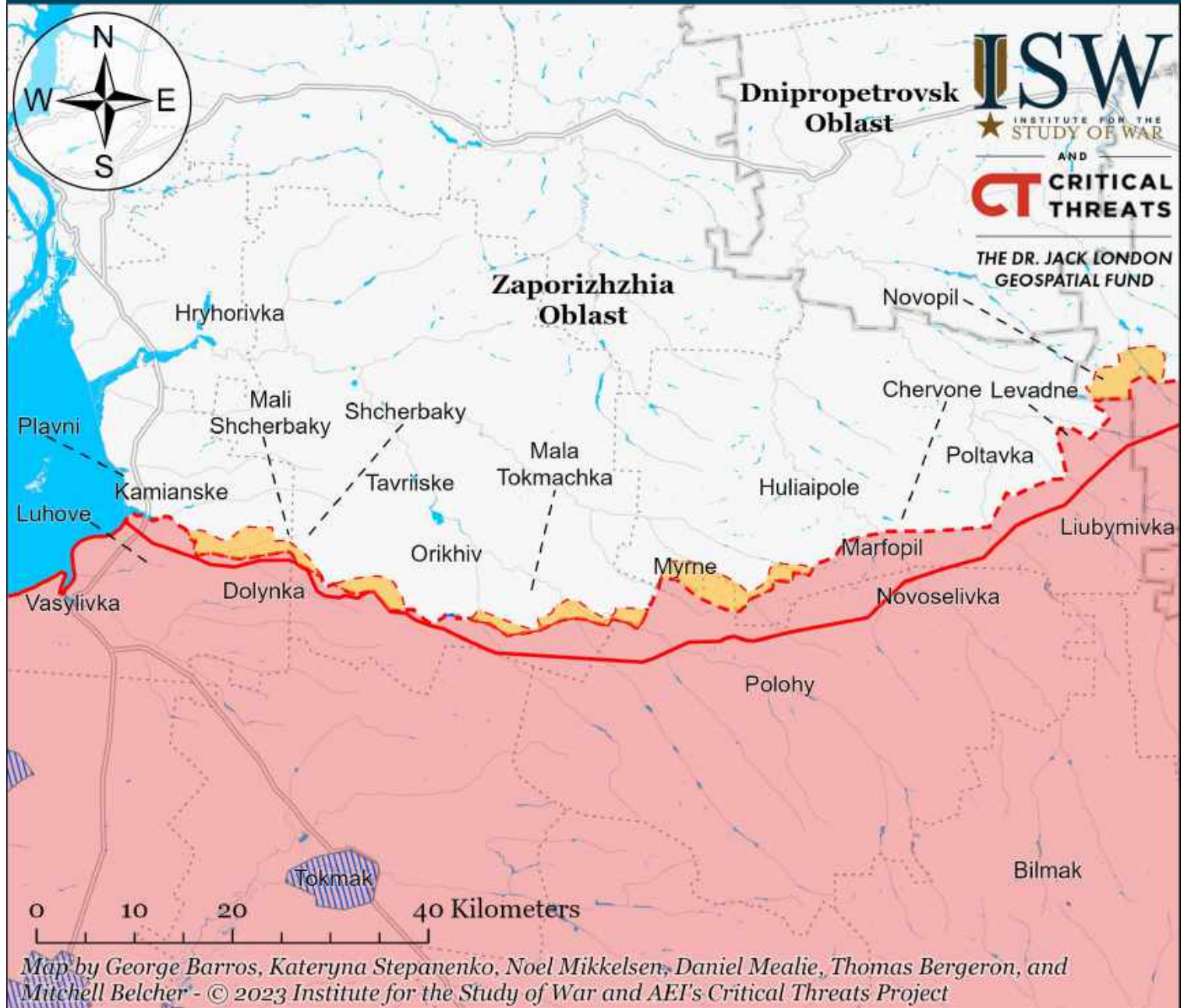
- |                                       |  |                                     |
|---------------------------------------|--|-------------------------------------|
| Bakhmut City Limits                   | Assessed Russian-controlled Ukrainian Territory  | Claimed Ukrainian Counteroffensives |
| Assessed Russian Advances in Ukraine* | Claimed Russian Control over Ukrainian Territory | Reported Ukrainian Partisan Warfare |

\* Assessed Russian advances are areas where ISW assesses Russian forces have operated in or launched attacks against but do not control.

Note: The Ukrainian counteroffensive layer displays areas previously assigned to the Russian control, Russian advances, or Russian claims layers where ISW now assesses that Ukrainian forces have established a presence beyond a short-term raid. Inclusion of an area on this layer does not imply that ISW assesses that the area is part of any upcoming Ukrainian counteroffensive operation.



# Assessed Control of Terrain Around Zaporizhzhia as of May 30, 2023, 3:00 PM ET



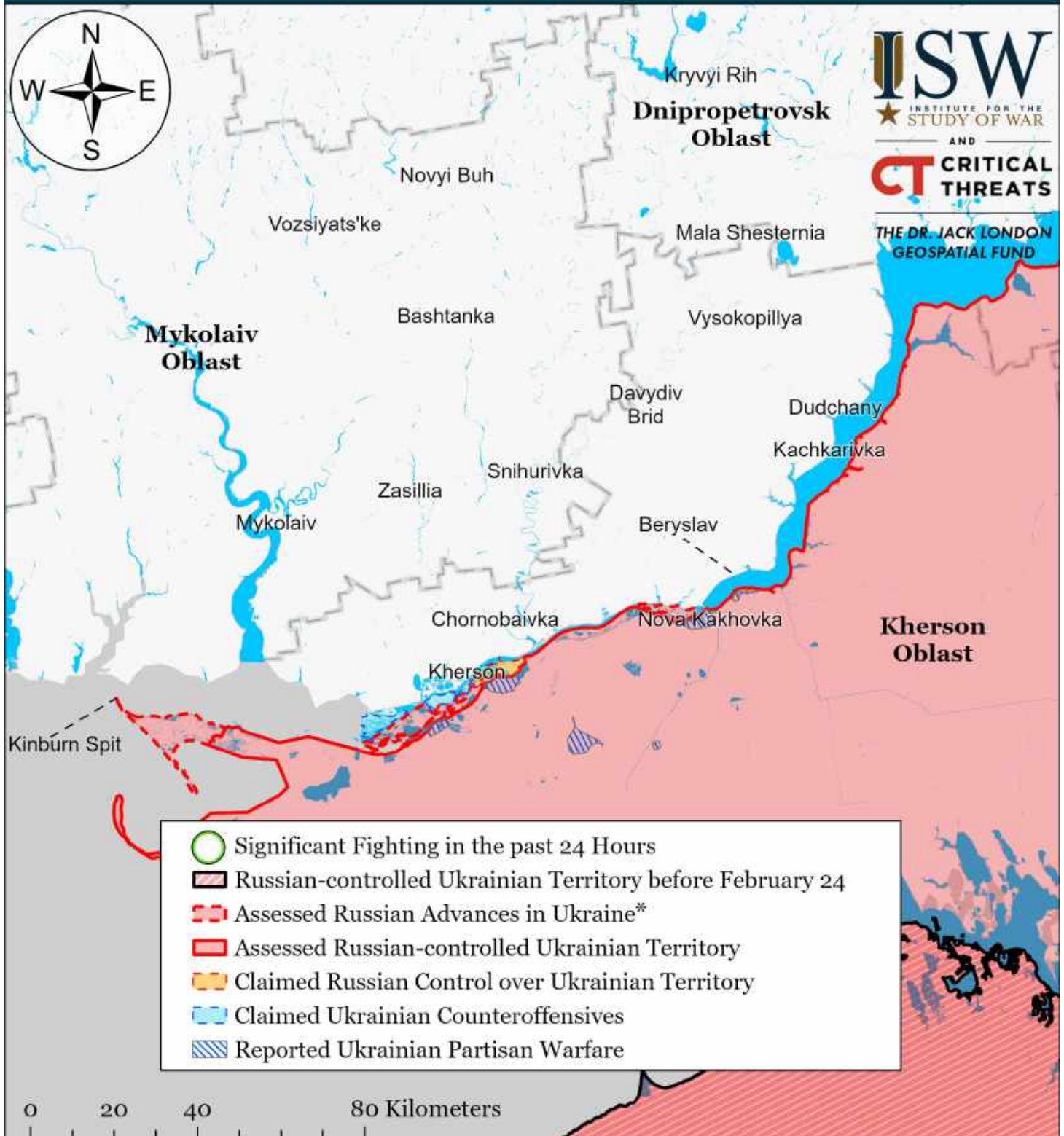
- Significant Fighting in the past 24 Hours
- Assessed Russian-controlled Ukrainian Territory
- ▨ Reported Ukrainian Partisan Warfare
- Russian-controlled Ukrainian Territory before February 24
- Claimed Russian Control over Ukrainian Territory
- - - Assessed Russian Advances in Ukraine\*
- Claimed Ukrainian Counteroffensives

\* Assessed Russian advances are areas where ISW assesses Russian forces have operated in or launched attacks against but do not control.

Note: The Ukrainian counteroffensive layer displays areas previously assigned to the Russian control, Russian advances, or Russian claims layers where ISW now assesses that Ukrainian forces have established a presence beyond a short-term raid. Inclusion of an area on this layer does not imply that ISW assesses that the area is part of any upcoming Ukrainian counteroffensive operation.



# Assessed Control of Terrain Around Kherson and Mykolaiv as of May 30, 2023, 3:00 PM ET



Map by George Barros, Kateryna Stepanenko, Noel Mikkelsen, Daniel Mealie, Thomas Bergeron, and Mitchell Belcher - © 2023 Institute for the Study of War and AET's Critical Threats Project

\* Assessed Russian advances are areas where ISW assesses Russian forces have operated in or launched attacks against but do not control.

Note: The Ukrainian counteroffensive layer displays areas previously assigned to the Russian control, Russian advances, or Russian claims layers where ISW now assesses that Ukrainian forces have established a presence beyond a short-term raid. Inclusion of an area on this layer does not imply that ISW assesses that the area is part of any upcoming Ukrainian counteroffensive operation.



# Assessed Control of Terrain in Ukraine and Main Russian Maneuver Axes as of May 29, 2023, 3:00 PM ET



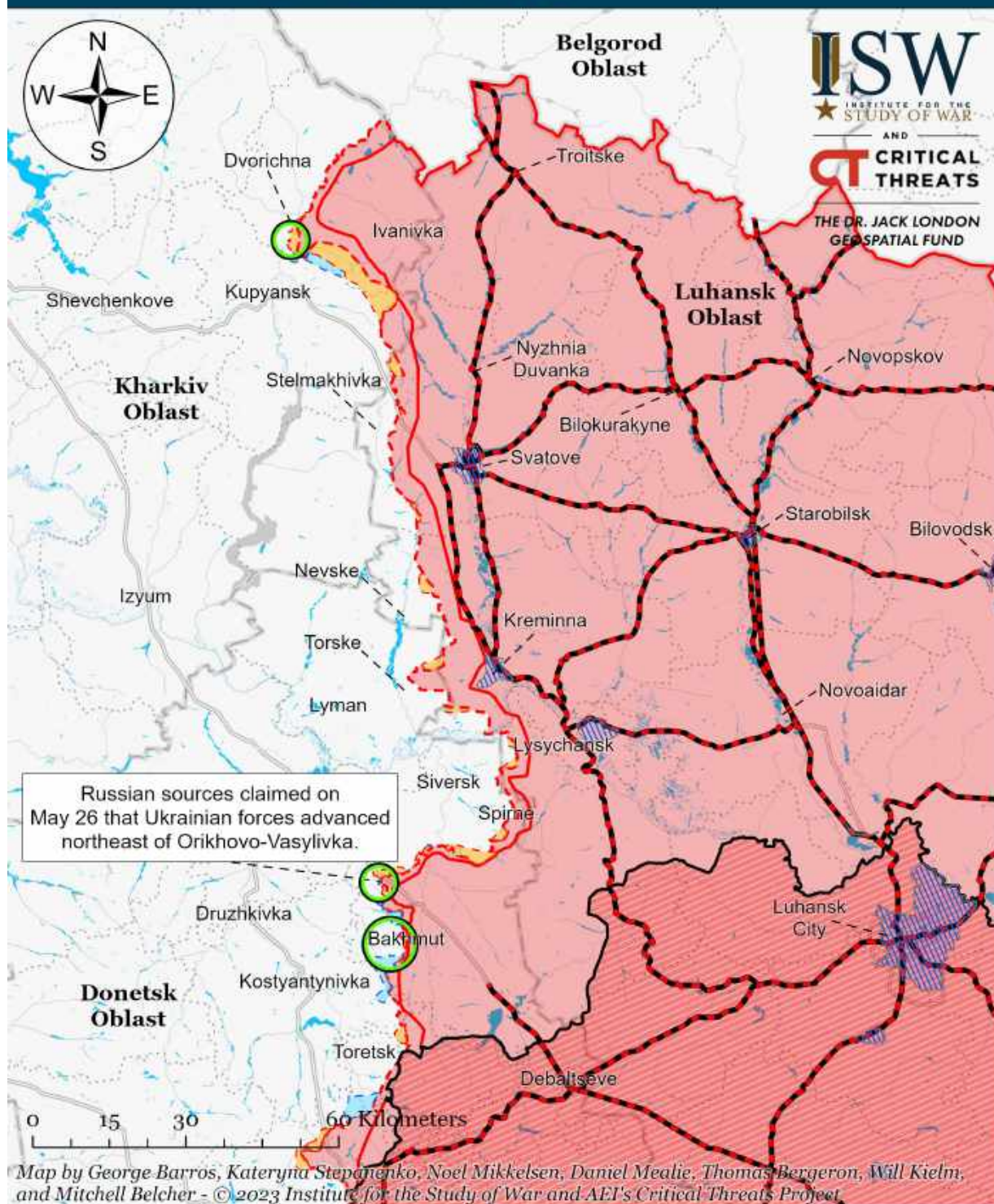
Map by George Barros, Kateryna Stepanenko, Noel Mikkelsen, Daniel Mealie, Thomas Bergeron, Will Kiellm, and Mitchell Belcher - © 2023 Institute for the Study of War and AEI's Critical Threats Project

\* Assessed Russian advances are areas where ISW assesses Russian forces have operated in or launched attacks against but do not control.

Note: The Ukrainian counteroffensive layer displays areas previously assigned to the Russian control, Russian advances, or Russian claims layers where ISW now assesses that Ukrainian forces have established a presence beyond a short-term raid. Inclusion of an area on this layer does not imply that ISW assesses that the area is part of any upcoming Ukrainian counteroffensive operation.



# Assessed Control of Terrain Around Luhansk Oblast as of May 29, 2023, 3:00 PM ET



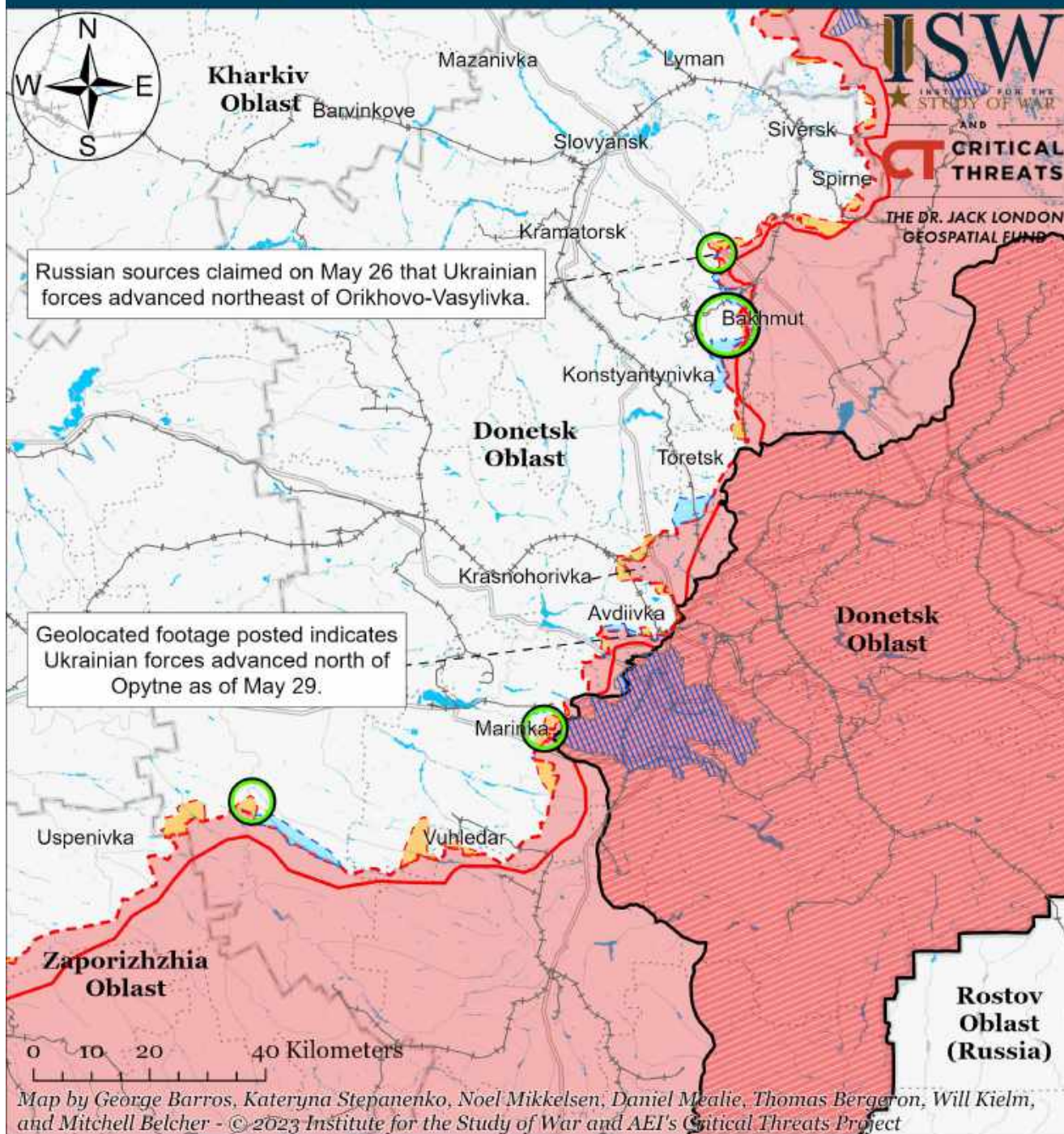
- Significant Fighting in the past 24 Hours
- Assessed Russian Advances in Ukraine\*
- Claimed Ukrainian Counteroffensives
- Russian Ground Lines of Communication
- Assessed Russian-controlled Ukrainian Territory
- Reported Ukrainian Partisan Warfare
- Russian-controlled Ukrainian Territory before February 24
- Claimed Russian Control over Ukrainian Territory

\* Assessed Russian advances are areas where ISW assesses Russian forces have operated in or launched attacks against but do not control.

Note: The Ukrainian counteroffensive layer displays areas previously assigned to the Russian control, Russian advances, or Russian claims layers where ISW now assesses that Ukrainian forces have established a presence beyond a short-term raid. Inclusion of an area on this layer does not imply that ISW assesses that the area is part of any upcoming Ukrainian counteroffensive operation.



# Assessed Control of Terrain Around Donetsk as of May 29, 2023, 3:00 PM ET



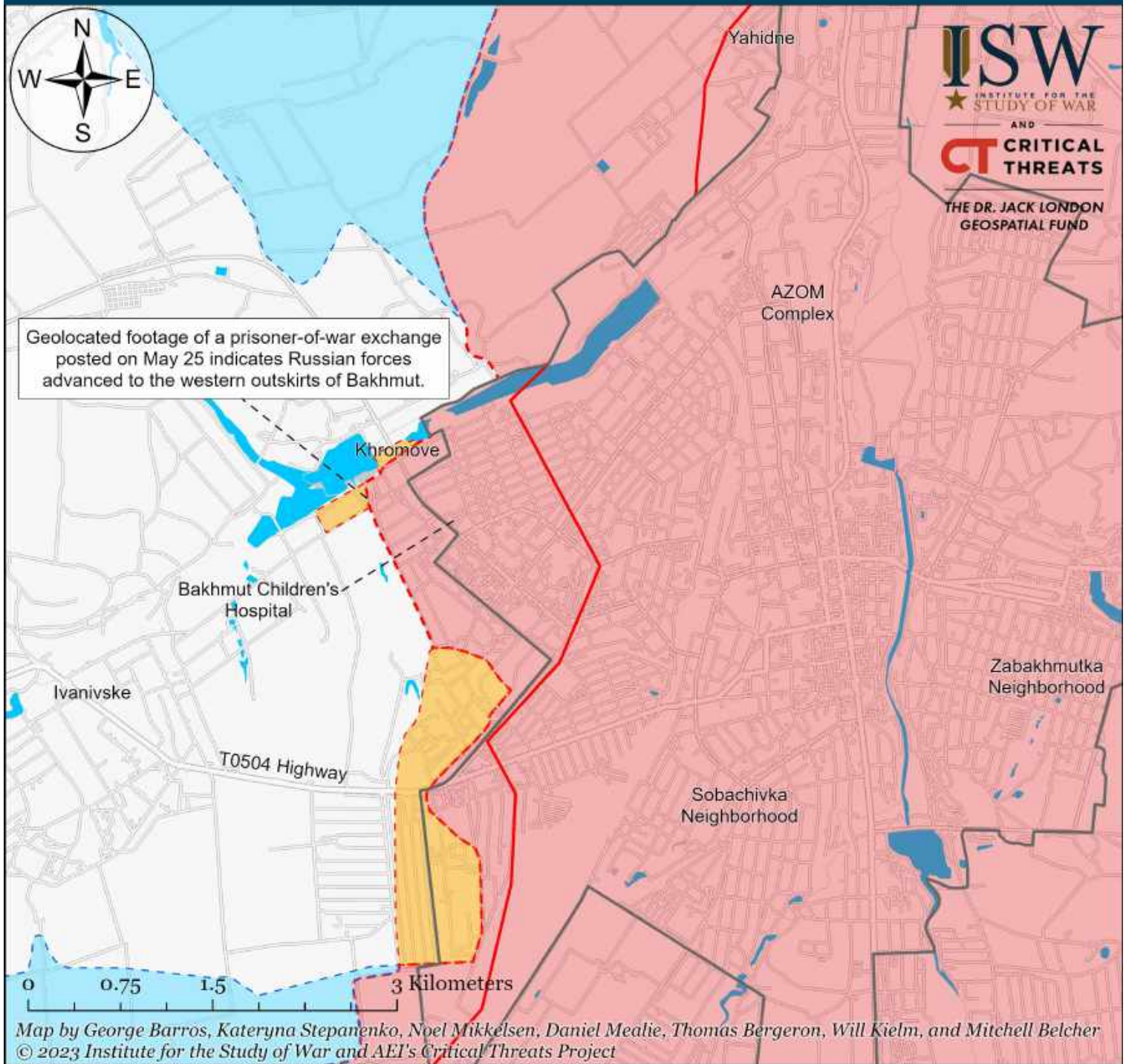
- Significant Fighting in the past 24 Hours
- Assessed Russian-controlled Ukrainian Territory
- Russian-controlled Ukrainian Territory before February 24
- Claimed Russian Control over Ukrainian Territory
- Assessed Russian Advances in Ukraine\*
- Claimed Ukrainian Counteroffensives
- Major Railroads
- Reported Ukrainian Partisan Warfare

\* Assessed Russian advances are areas where ISW assesses Russian forces have operated in or launched attacks against but do not control.

Note: The Ukrainian counteroffensive layer displays areas previously assigned to the Russian control, Russian advances, or Russian claims layers where ISW now assesses that Ukrainian forces have established a presence beyond a short-term raid. Inclusion of an area on this layer does not imply that ISW assesses that the area is part of any upcoming Ukrainian counteroffensive operation.



# Assessed Control of Terrain in Bakhmut as of May 29, 2023, 3:00 PM ET



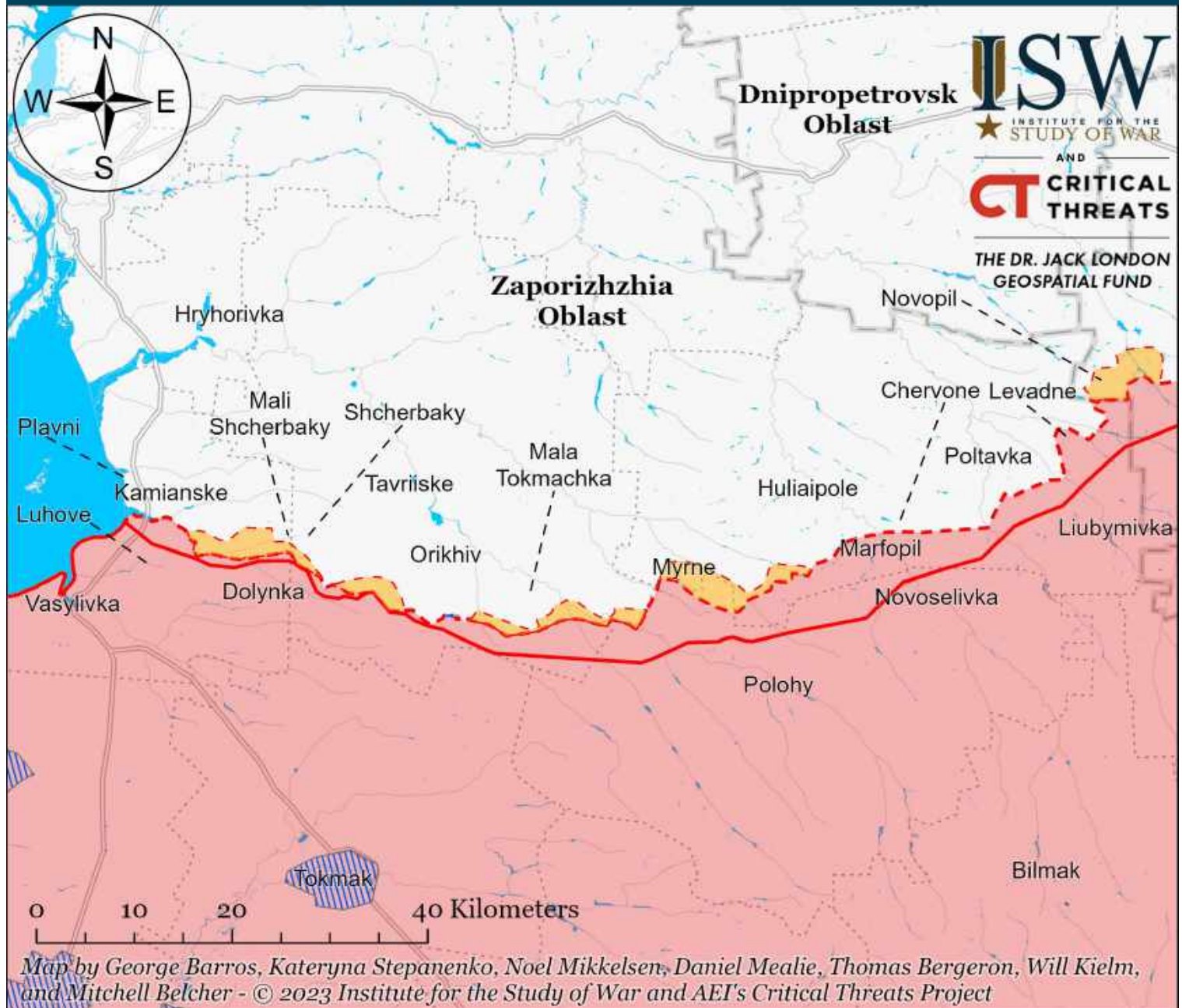
- |                                       |  |                                     |
|---------------------------------------|--|-------------------------------------|
| Bakhmut City Limits                   | Assessed Russian-controlled Ukrainian Territory  | Claimed Ukrainian Counteroffensives |
| Assessed Russian Advances in Ukraine* | Claimed Russian Control over Ukrainian Territory | Reported Ukrainian Partisan Warfare |

\* Assessed Russian advances are areas where ISW assesses Russian forces have operated in or launched attacks against but do not control.

Note: The Ukrainian counteroffensive layer displays areas previously assigned to the Russian control, Russian advances, or Russian claims layers where ISW now assesses that Ukrainian forces have established a presence beyond a short-term raid. Inclusion of an area on this layer does not imply that ISW assesses that the area is part of any upcoming Ukrainian counteroffensive operation.



# Assessed Control of Terrain Around Zaporizhia as of May 29, 2023, 3:00 PM ET



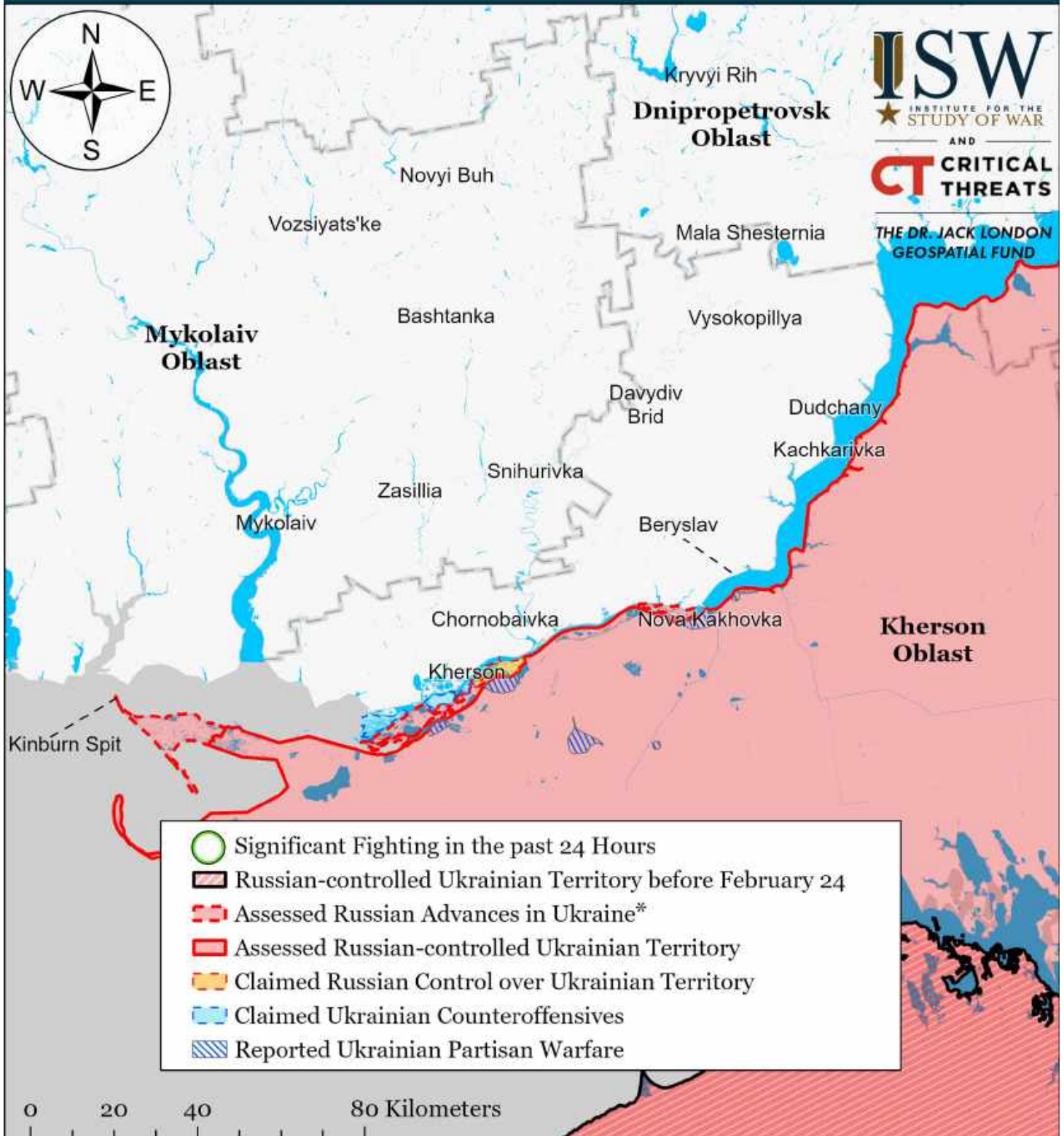
- Significant Fighting in the past 24 Hours
- Assessed Russian-controlled Ukrainian Territory
- ▨ Reported Ukrainian Partisan Warfare
- Russian-controlled Ukrainian Territory before February 24
- Claimed Russian Control over Ukrainian Territory
- - - Assessed Russian Advances in Ukraine\*
- Claimed Ukrainian Counteroffensives

\* Assessed Russian advances are areas where ISW assesses Russian forces have operated in or launched attacks against but do not control.

Note: The Ukrainian counteroffensive layer displays areas previously assigned to the Russian control, Russian advances, or Russian claims layers where ISW now assesses that Ukrainian forces have established a presence beyond a short-term raid. Inclusion of an area on this layer does not imply that ISW assesses that the area is part of any upcoming Ukrainian counteroffensive operation.



# Assessed Control of Terrain Around Kherson and Mykolaiv as of May 29, 2023, 3:00 PM ET



Map by George Barros, Kateryna Stepanenko, Noel Mikkelsen, Daniel Mealie, Thomas Bergeron, Will Kiern, and Mitchell Belcher - © 2023 Institute for the Study of War and AEI's Critical Threats Project

\* Assessed Russian advances are areas where ISW assesses Russian forces have operated in or launched attacks against but do not control.

Note: The Ukrainian counteroffensive layer displays areas previously assigned to the Russian control, Russian advances, or Russian claims layers where ISW now assesses that Ukrainian forces have established a presence beyond a short-term raid. Inclusion of an area on this layer does not imply that ISW assesses that the area is part of any upcoming Ukrainian counteroffensive operation.



# Assessed Control of Terrain in Ukraine and Main Russian Maneuver Axes as of May 28, 2023, 3:00 PM ET



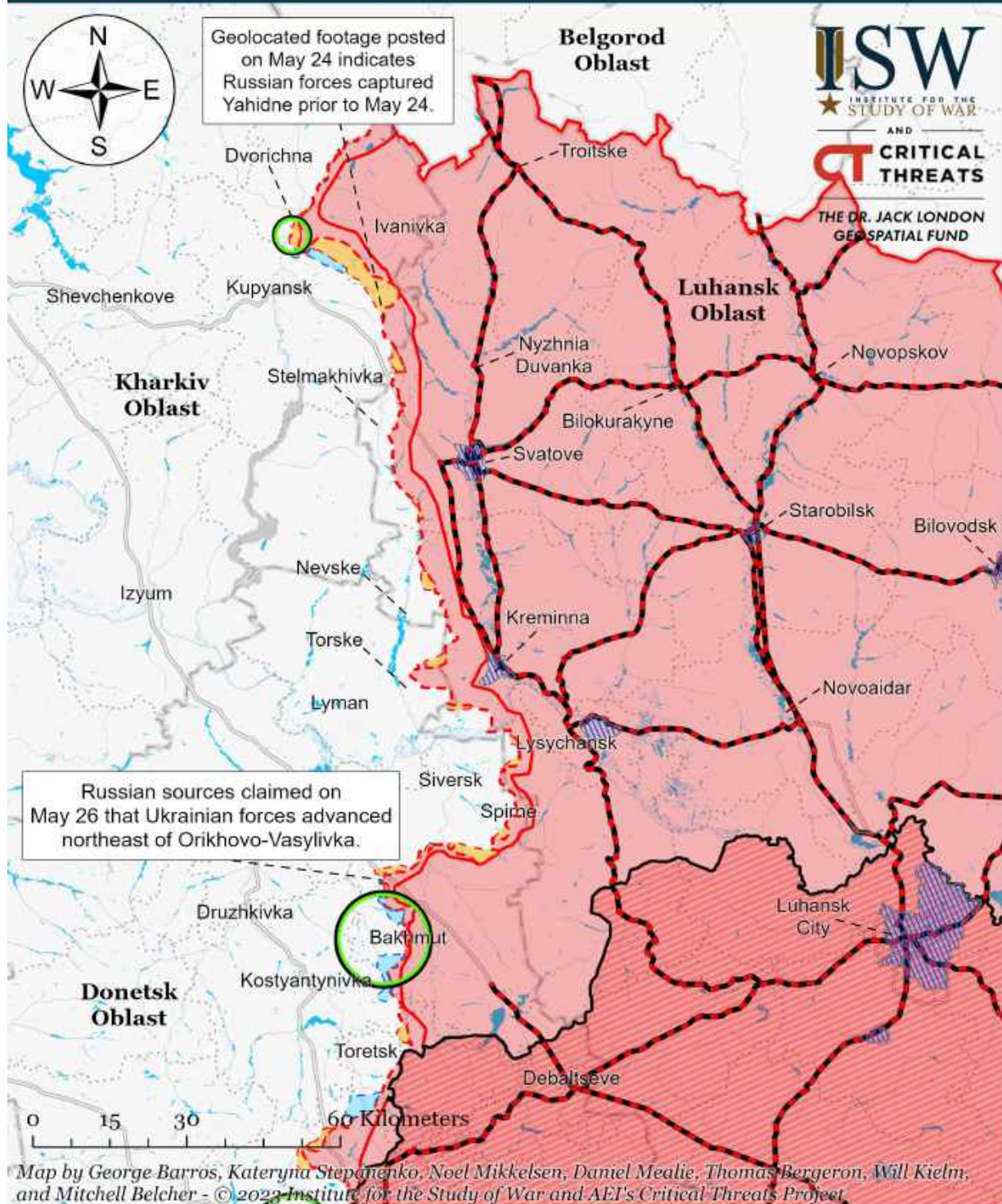
Map by George Barros, Kateryna Stepanenko, Noel Mikkelsen, Daniel Mealie, Thomas Bergeron, Will Kiellm, and Mitchell Belcher - © 2023 Institute for the Study of War and AEI's Critical Threats Project

\* Assessed Russian advances are areas where ISW assesses Russian forces have operated in or launched attacks against but do not control.

Note: The Ukrainian counteroffensive layer displays areas previously assigned to the Russian control, Russian advances, or Russian claims layers where ISW now assesses that Ukrainian forces have established a presence beyond a short-term raid. Inclusion of an area on this layer does not imply that ISW assesses that the area is part of any upcoming Ukrainian counteroffensive operation.



# Assessed Control of Terrain Around Luhansk Oblast as of May 28, 2023, 3:00 PM ET



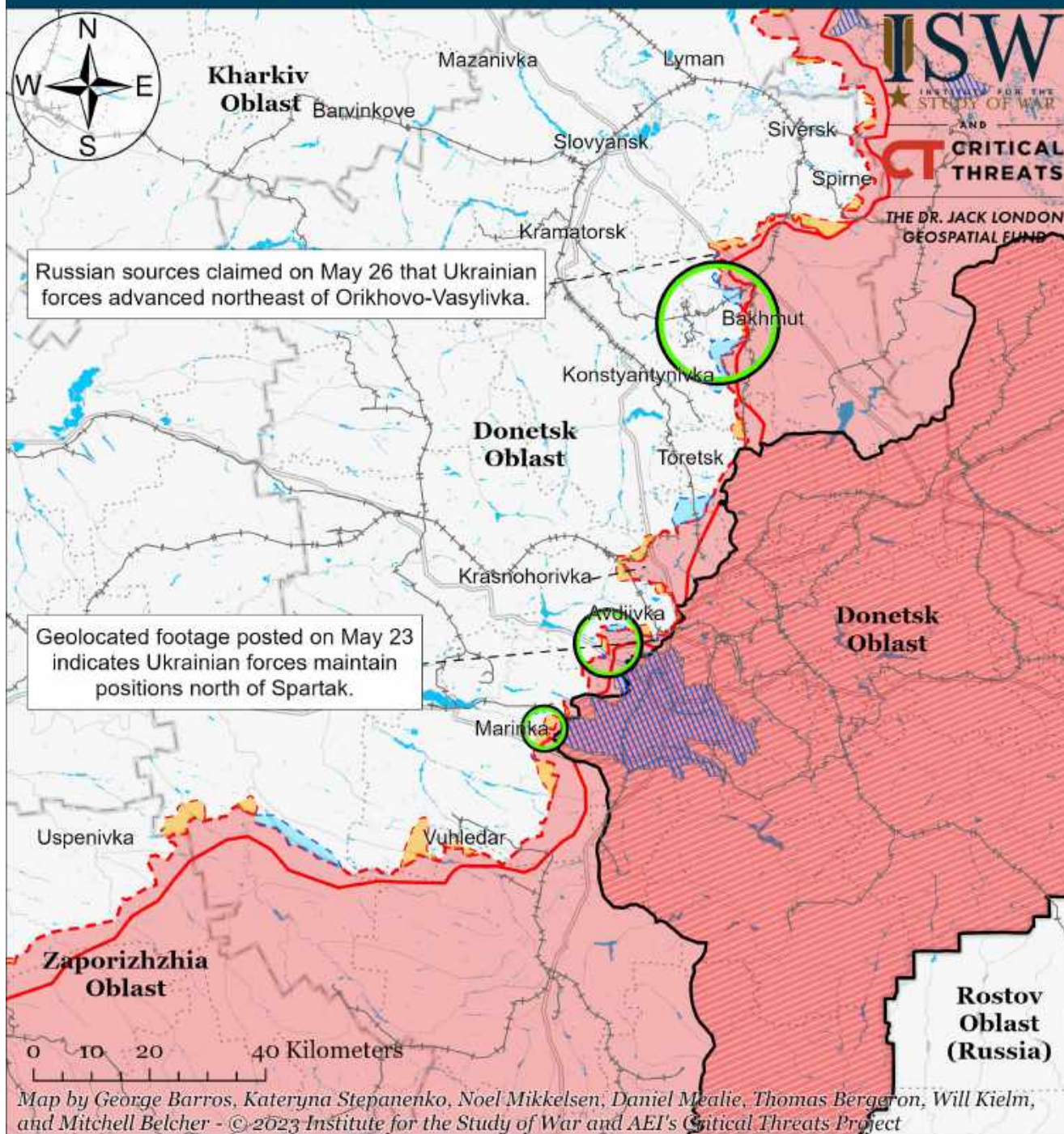
- Significant Fighting in the past 24 Hours
- Russian Ground Lines of Communication
- Russian-controlled Ukrainian Territory before February 24
- Assessed Russian Advances in Ukraine\*
- Assessed Russian-controlled Ukrainian Territory
- Claimed Russian Control over Ukrainian Territory
- Claimed Ukrainian Counteroffensives
- Reported Ukrainian Partisan Warfare

\* Assessed Russian advances are areas where ISW assesses Russian forces have operated in or launched attacks against but do not control.

Note: The Ukrainian counteroffensive layer displays areas previously assigned to the Russian control, Russian advances, or Russian claims layers where ISW now assesses that Ukrainian forces have established a presence beyond a short-term raid. Inclusion of an area on this layer does not imply that ISW assesses that the area is part of any upcoming Ukrainian counteroffensive operation.



# Assessed Control of Terrain Around Donetsk as of May 28, 2023, 3:00 PM ET



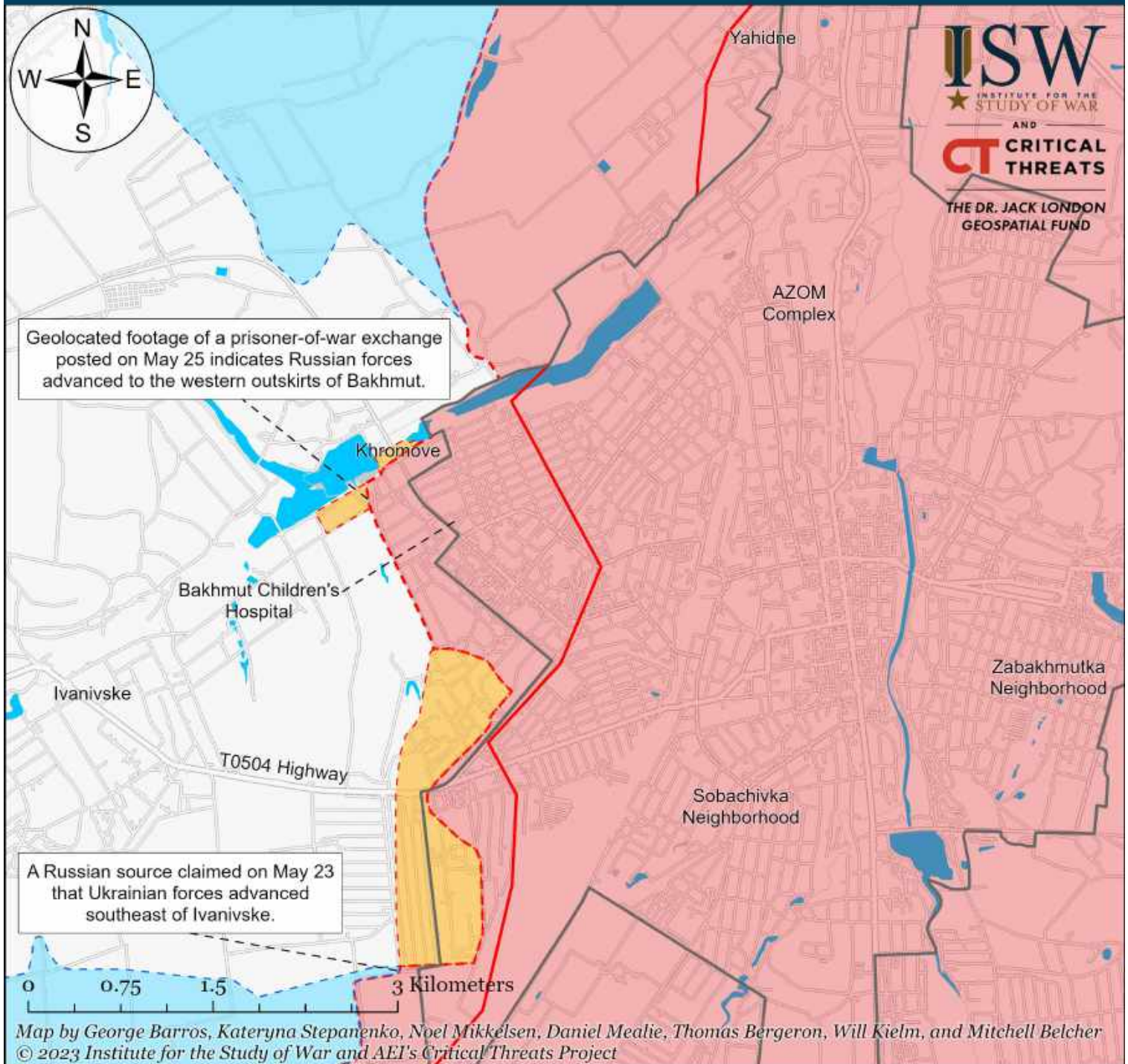
- |   |  |                                     |
|---|--|-------------------------------------|
| Significant Fighting in the past 24 Hours                 | Assessed Russian-controlled Ukrainian Territory  | Major Railroads                     |
| Russian-controlled Ukrainian Territory before February 24 | Claimed Russian Control over Ukrainian Territory | Reported Ukrainian Partisan Warfare |
| Assessed Russian Advances in Ukraine*                     | Claimed Ukrainian Counteroffensives              |                                     |

\* Assessed Russian advances are areas where ISW assesses Russian forces have operated in or launched attacks against but do not control.

Note: The Ukrainian counteroffensive layer displays areas previously assigned to the Russian control, Russian advances, or Russian claims layers where ISW now assesses that Ukrainian forces have established a presence beyond a short-term raid. Inclusion of an area on this layer does not imply that ISW assesses that the area is part of any upcoming Ukrainian counteroffensive operation.



# Assessed Control of Terrain in Bakhmut as of May 28, 2023, 3:00 PM ET



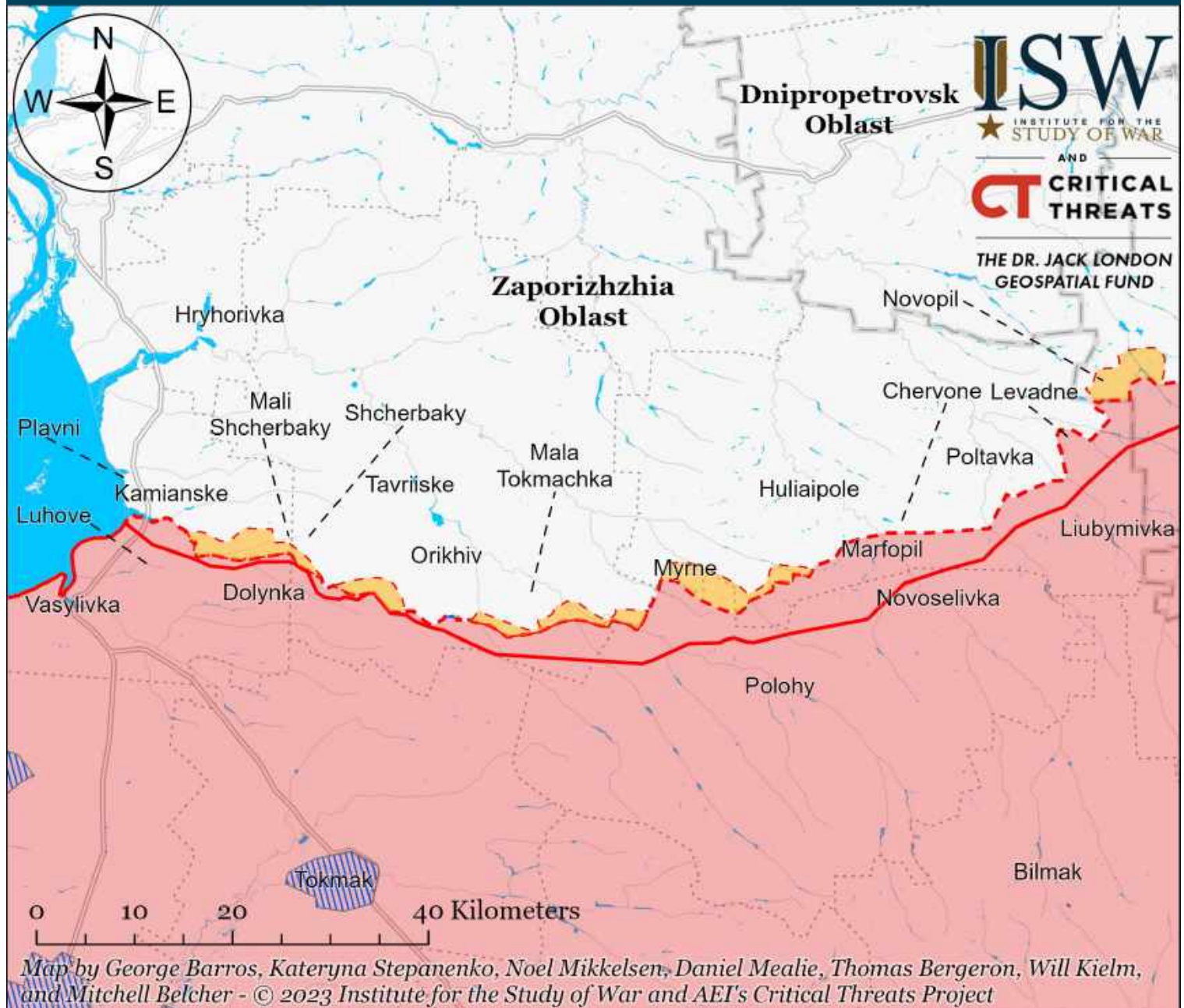
- |                                       |  |                                     |
|---------------------------------------|--|-------------------------------------|
| Bakhmut City Limits                   | Assessed Russian-controlled Ukrainian Territory  | Claimed Ukrainian Counteroffensives |
| Assessed Russian Advances in Ukraine* | Claimed Russian Control over Ukrainian Territory | Reported Ukrainian Partisan Warfare |

\* Assessed Russian advances are areas where ISW assesses Russian forces have operated in or launched attacks against but do not control.

Note: The Ukrainian counteroffensive layer displays areas previously assigned to the Russian control, Russian advances, or Russian claims layers where ISW now assesses that Ukrainian forces have established a presence beyond a short-term raid. Inclusion of an area on this layer does not imply that ISW assesses that the area is part of any upcoming Ukrainian counteroffensive operation.



# Assessed Control of Terrain Around Zaporizhia as of May 28, 2023, 3:00 PM ET



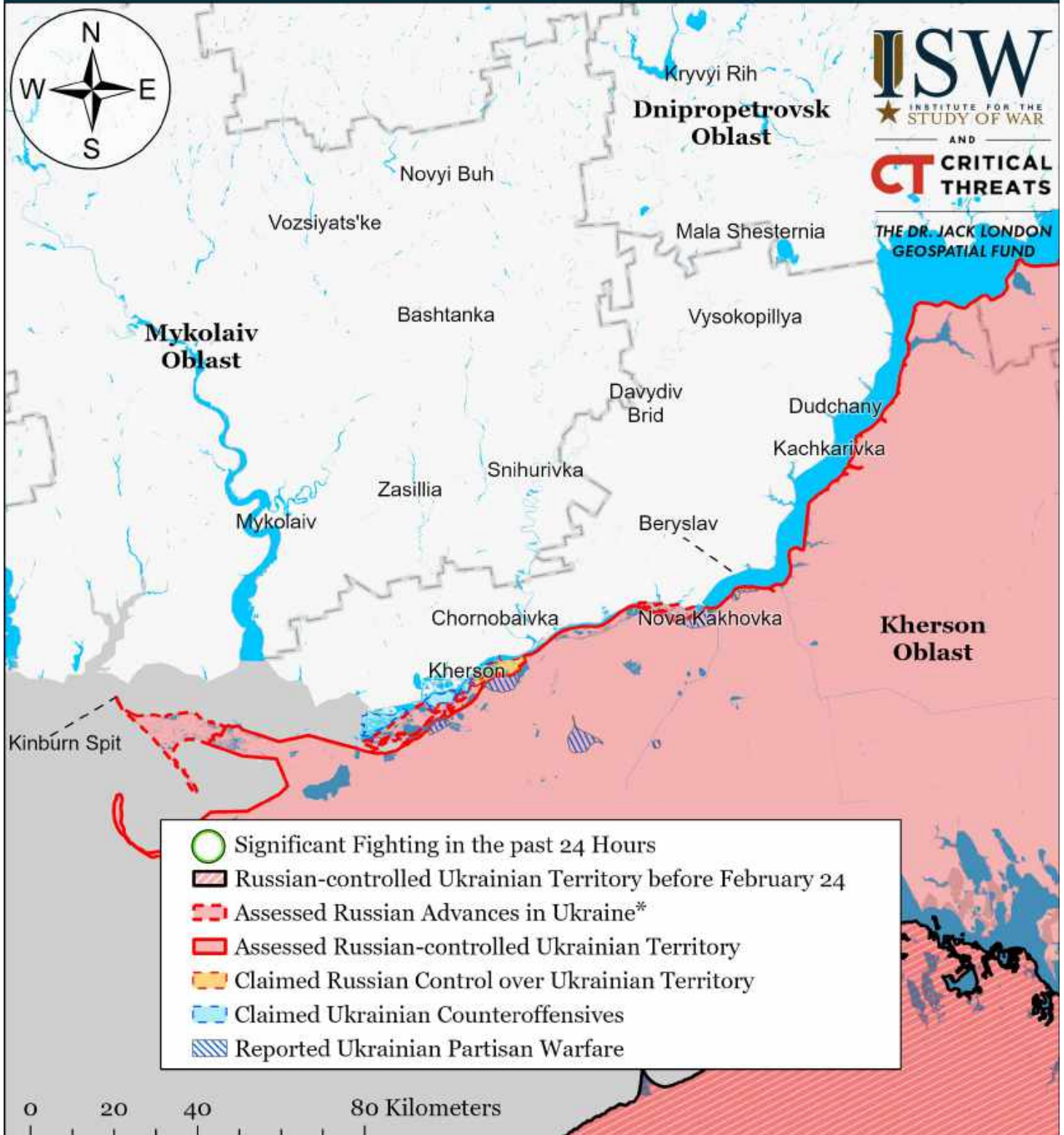
- Significant Fighting in the past 24 Hours
- Assessed Russian-controlled Ukrainian Territory
- ▨ Reported Ukrainian Partisan Warfare
- Russian-controlled Ukrainian Territory before February 24
- Claimed Russian Control over Ukrainian Territory
- - - Assessed Russian Advances in Ukraine\*
- Claimed Ukrainian Counteroffensives

\* Assessed Russian advances are areas where ISW assesses Russian forces have operated in or launched attacks against but do not control.

Note: The Ukrainian counteroffensive layer displays areas previously assigned to the Russian control, Russian advances, or Russian claims layers where ISW now assesses that Ukrainian forces have established a presence beyond a short-term raid. Inclusion of an area on this layer does not imply that ISW assesses that the area is part of any upcoming Ukrainian counteroffensive operation.



# Assessed Control of Terrain Around Kherson and Mykolaiv as of May 28, 2023, 3:00 PM ET



Map by George Barros, Kateryna Stepanenko, Noel Mikkelsen, Daniel Mealie, Thomas Bergeron, Will Kiern, and Mitchell Belcher - © 2023 Institute for the Study of War and AEI's Critical Threats Project

\* Assessed Russian advances are areas where ISW assesses Russian forces have operated in or launched attacks against but do not control.

Note: The Ukrainian counteroffensive layer displays areas previously assigned to the Russian control, Russian advances, or Russian claims layers where ISW now assesses that Ukrainian forces have established a presence beyond a short-term raid. Inclusion of an area on this layer does not imply that ISW assesses that the area is part of any upcoming Ukrainian counteroffensive operation.



# Assessed Control of Terrain in Ukraine and Main Russian Maneuver Axes as of May 27, 2023, 3:00 PM ET



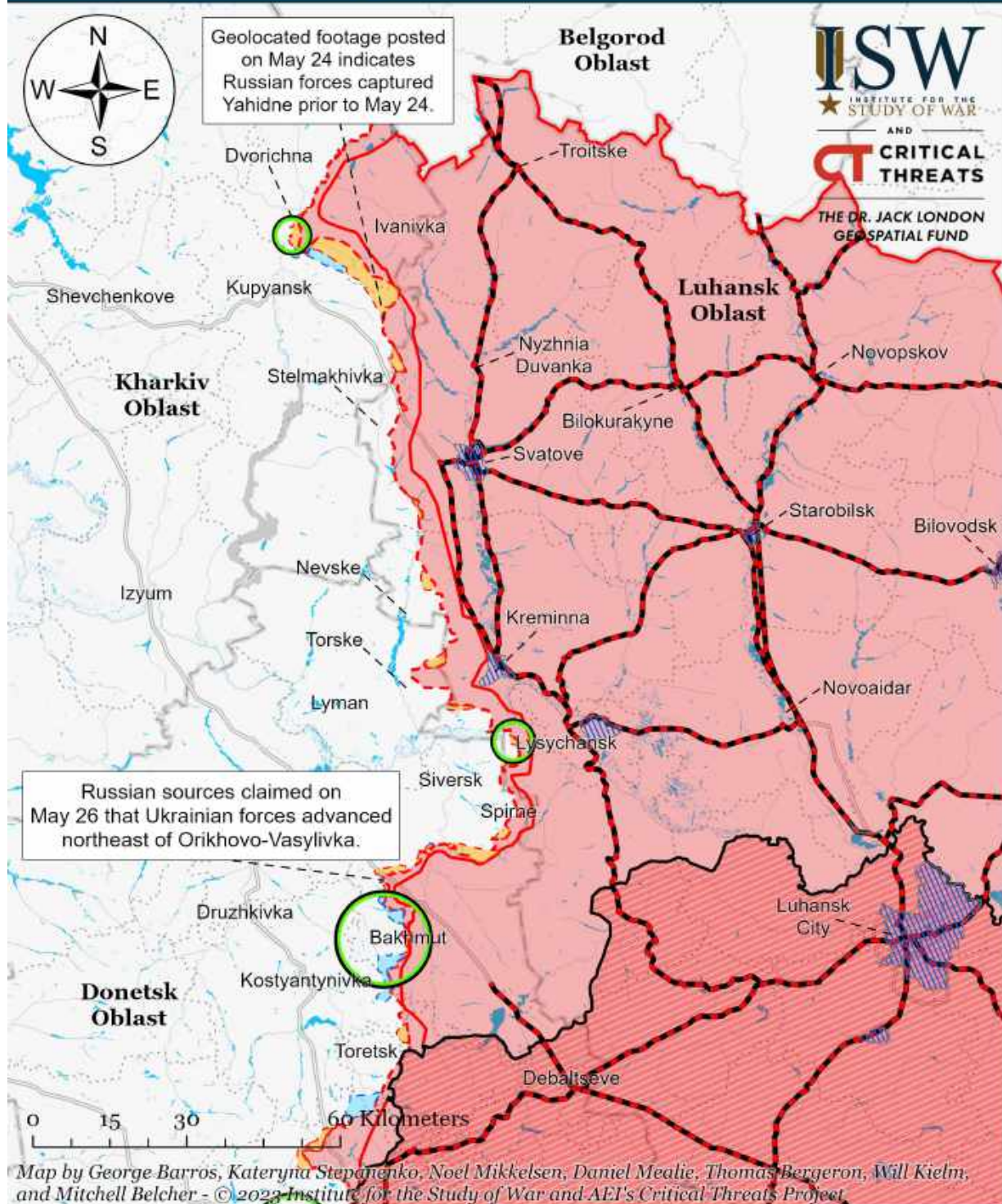
Map by George Barros, Kateryna Stepanenko, Noel Mikkelsen, Daniel Mealie, Thomas Bergeron, Will Kiellm, and Mitchell Belcher - © 2023 Institute for the Study of War and AEI's Critical Threats Project

\* Assessed Russian advances are areas where ISW assesses Russian forces have operated in or launched attacks against but do not control.

Note: The Ukrainian counteroffensive layer displays areas previously assigned to the Russian control, Russian advances, or Russian claims layers where ISW now assesses that Ukrainian forces have established a presence beyond a short-term raid. Inclusion of an area on this layer does not imply that ISW assesses that the area is part of any upcoming Ukrainian counteroffensive operation.



# Assessed Control of Terrain Around Luhansk Oblast as of May 27, 2023, 3:00 PM ET



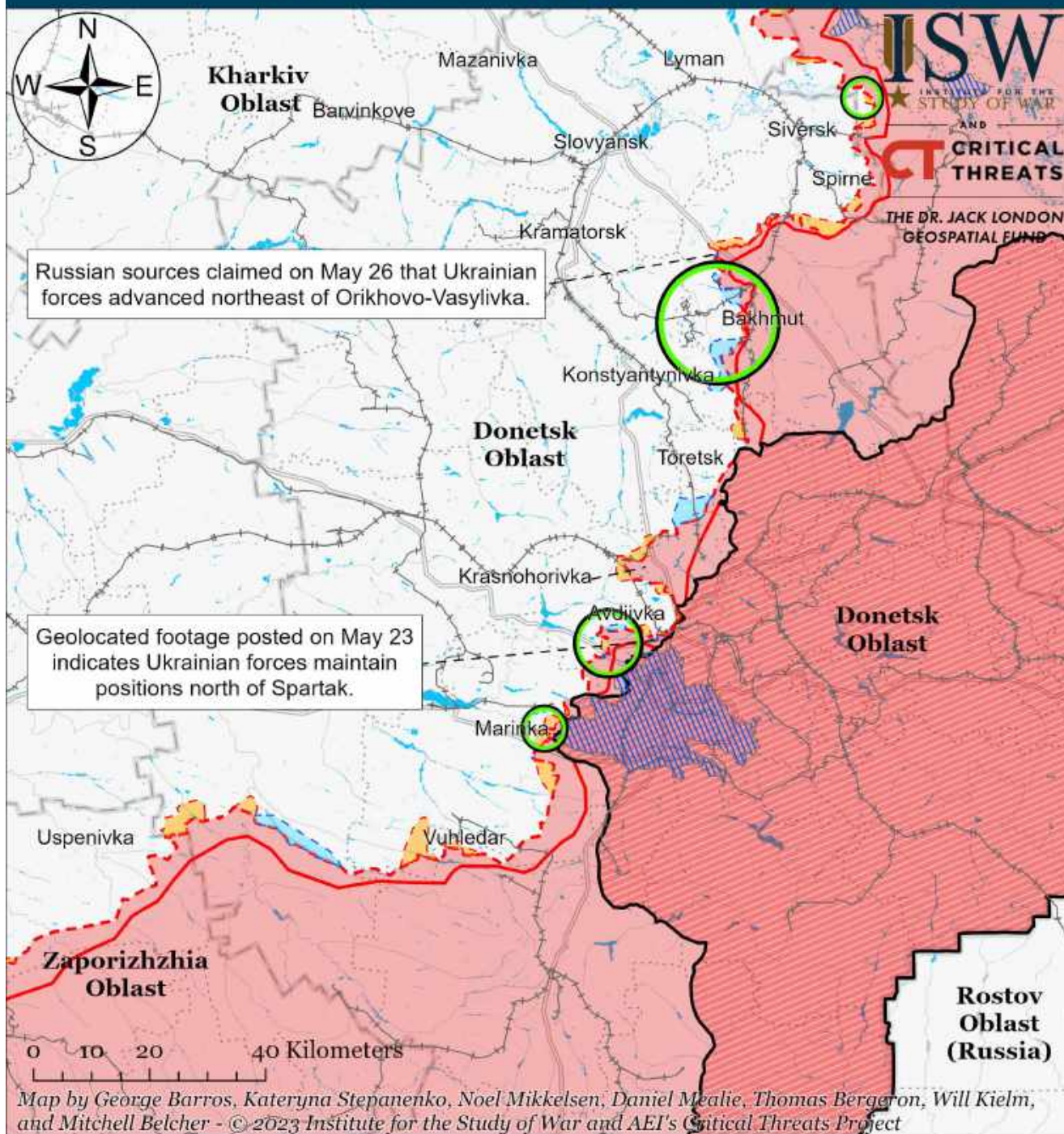
- Significant Fighting in the past 24 Hours
- Russian Ground Lines of Communication
- Russian-controlled Ukrainian Territory before February 24
- Assessed Russian Advances in Ukraine\*
- Assessed Russian-controlled Ukrainian Territory
- Claimed Russian Control over Ukrainian Territory
- Claimed Ukrainian Counteroffensives
- Reported Ukrainian Partisan Warfare

\* Assessed Russian advances are areas where ISW assesses Russian forces have operated in or launched attacks against but do not control.

Note: The Ukrainian counteroffensive layer displays areas previously assigned to the Russian control, Russian advances, or Russian claims layers where ISW now assesses that Ukrainian forces have established a presence beyond a short-term raid. Inclusion of an area on this layer does not imply that ISW assesses that the area is part of any upcoming Ukrainian counteroffensive operation.



# Assessed Control of Terrain Around Donetsk as of May 27, 2023, 3:00 PM ET



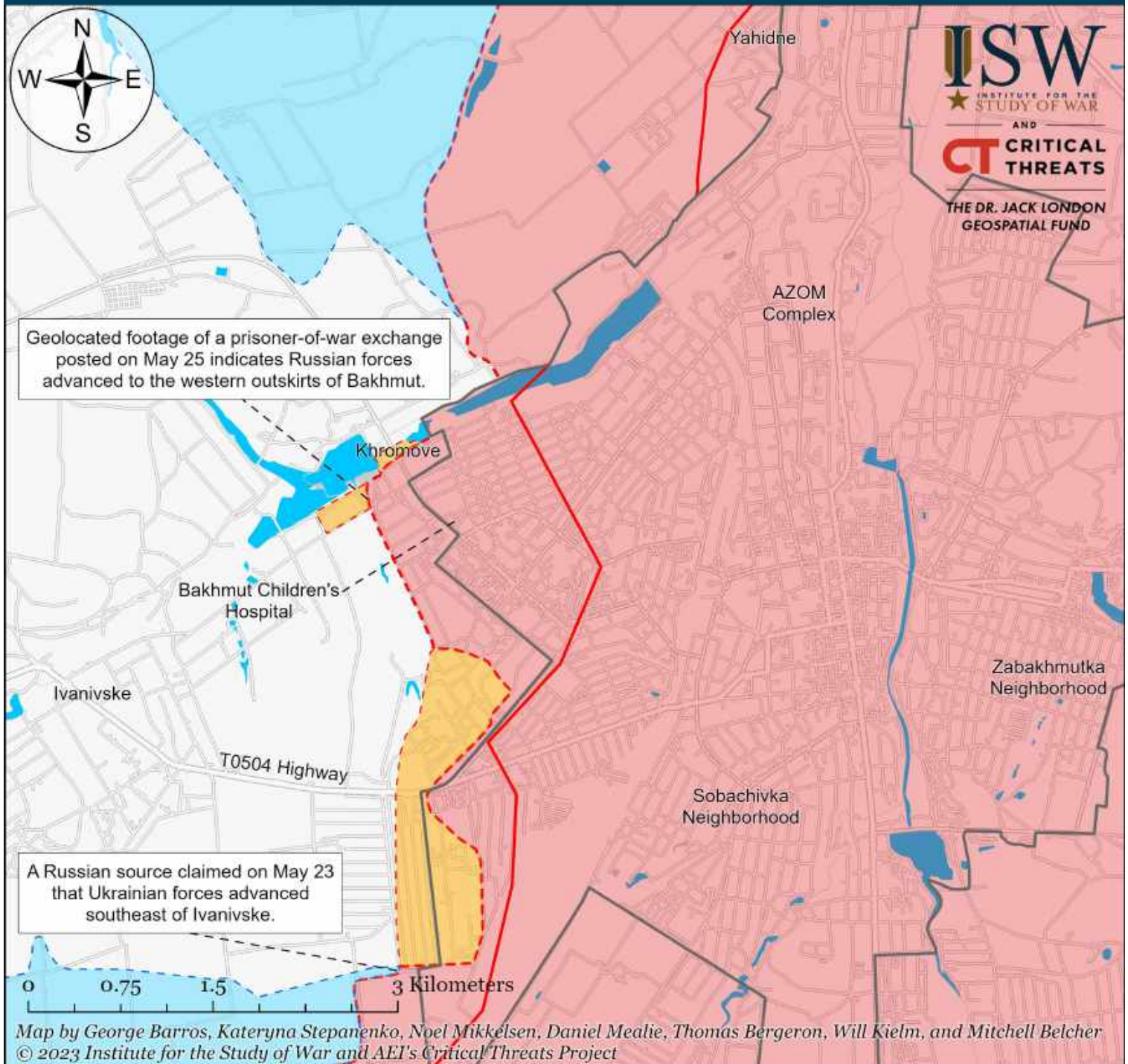
- Significant Fighting in the past 24 Hours
- Assessed Russian-controlled Ukrainian Territory
- Claimed Russian Control over Ukrainian Territory
- Claimed Ukrainian Counteroffensives
- Assessed Russian Advances in Ukraine\*
- + Major Railroads
- Reported Ukrainian Partisan Warfare

\* Assessed Russian advances are areas where ISW assesses Russian forces have operated in or launched attacks against but do not control.

Note: The Ukrainian counteroffensive layer displays areas previously assigned to the Russian control, Russian advances, or Russian claims layers where ISW now assesses that Ukrainian forces have established a presence beyond a short-term raid. Inclusion of an area on this layer does not imply that ISW assesses that the area is part of any upcoming Ukrainian counteroffensive operation.



# Assessed Control of Terrain in Bakhmut as of May 27, 2023, 3:00 PM ET



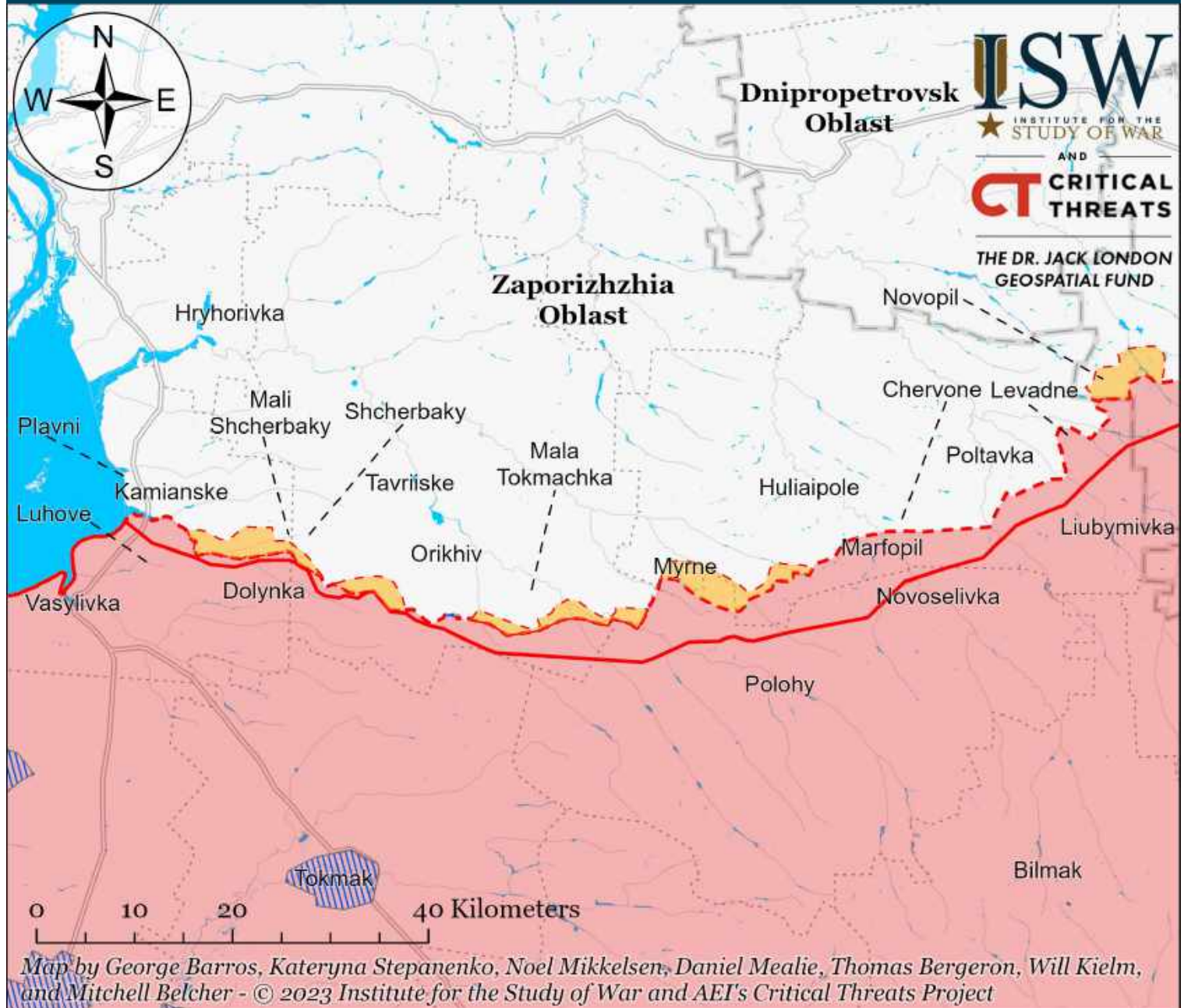
- |                                       |  |                                     |
|---------------------------------------|--|-------------------------------------|
| Bakhmut City Limits                   | Assessed Russian-controlled Ukrainian Territory  | Claimed Ukrainian Counteroffensives |
| Assessed Russian Advances in Ukraine* | Claimed Russian Control over Ukrainian Territory | Reported Ukrainian Partisan Warfare |

\* Assessed Russian advances are areas where ISW assesses Russian forces have operated in or launched attacks against but do not control.

Note: The Ukrainian counteroffensive layer displays areas previously assigned to the Russian control, Russian advances, or Russian claims layers where ISW now assesses that Ukrainian forces have established a presence beyond a short-term raid. Inclusion of an area on this layer does not imply that ISW assesses that the area is part of any upcoming Ukrainian counteroffensive operation.



# Assessed Control of Terrain Around Zaporizhia as of May 27, 2023, 3:00 PM ET



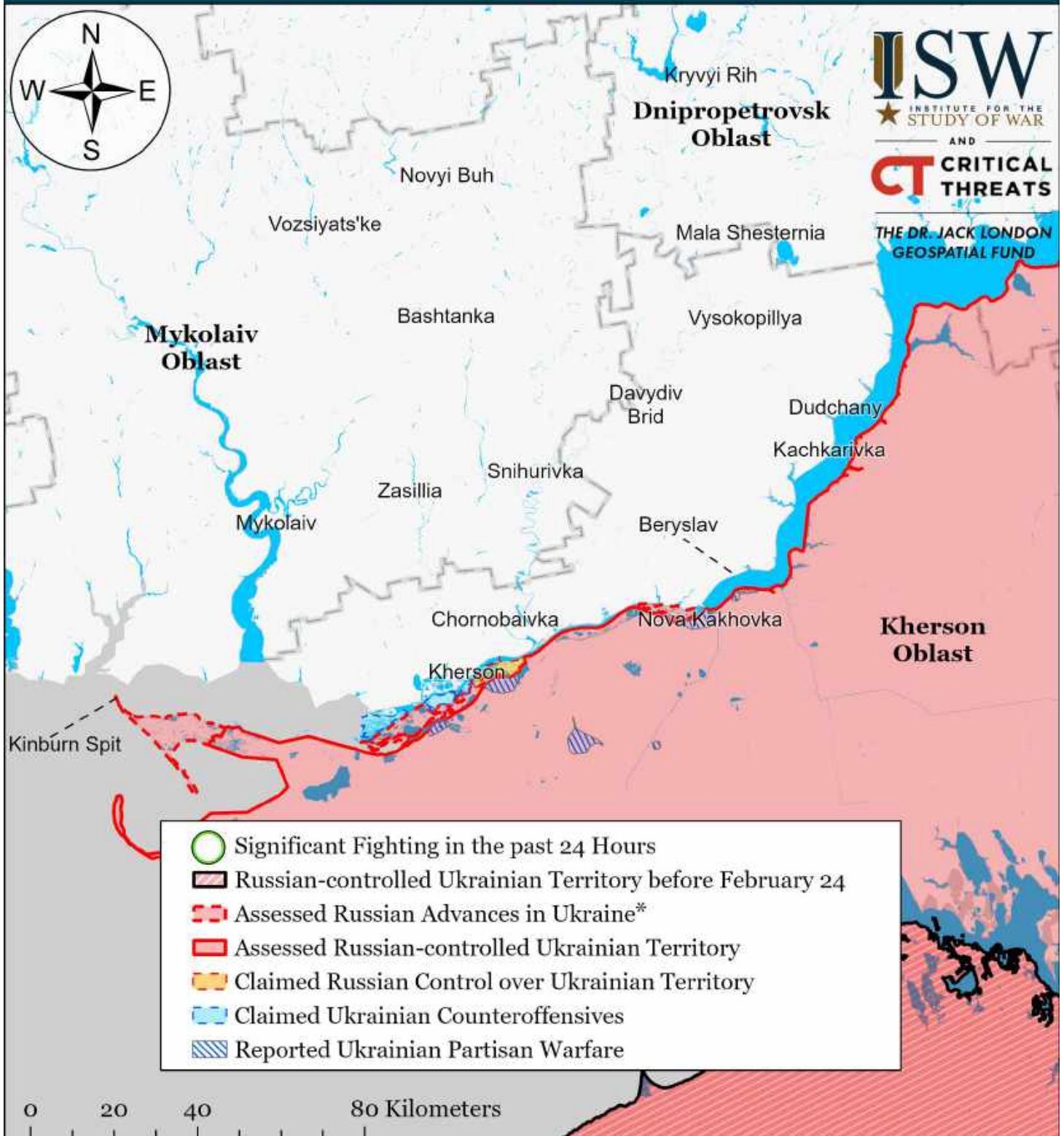
- Significant Fighting in the past 24 Hours
- Assessed Russian-controlled Ukrainian Territory
- ▨ Reported Ukrainian Partisan Warfare
- ▨ Russian-controlled Ukrainian Territory before February 24
- Claimed Russian Control over Ukrainian Territory
- - - Assessed Russian Advances in Ukraine\*
- Claimed Ukrainian Counteroffensives

\* Assessed Russian advances are areas where ISW assesses Russian forces have operated in or launched attacks against but do not control.

Note: The Ukrainian counteroffensive layer displays areas previously assigned to the Russian control, Russian advances, or Russian claims layers where ISW now assesses that Ukrainian forces have established a presence beyond a short-term raid. Inclusion of an area on this layer does not imply that ISW assesses that the area is part of any upcoming Ukrainian counteroffensive operation.



# Assessed Control of Terrain Around Kherson and Mykolaiv as of May 27, 2023, 3:00 PM ET



Map by George Barros, Kateryna Stepanenko, Noel Mikkelsen, Daniel Mealie, Thomas Bergeron, Will Kiern, and Mitchell Belcher - © 2023 Institute for the Study of War and AEI's Critical Threats Project

\* Assessed Russian advances are areas where ISW assesses Russian forces have operated in or launched attacks against but do not control.

Note: The Ukrainian counteroffensive layer displays areas previously assigned to the Russian control, Russian advances, or Russian claims layers where ISW now assesses that Ukrainian forces have established a presence beyond a short-term raid. Inclusion of an area on this layer does not imply that ISW assesses that the area is part of any upcoming Ukrainian counteroffensive operation.



# Assessed Control of Terrain in Ukraine and Main Russian Maneuver Axes as of May 26, 2023, 3:00 PM ET



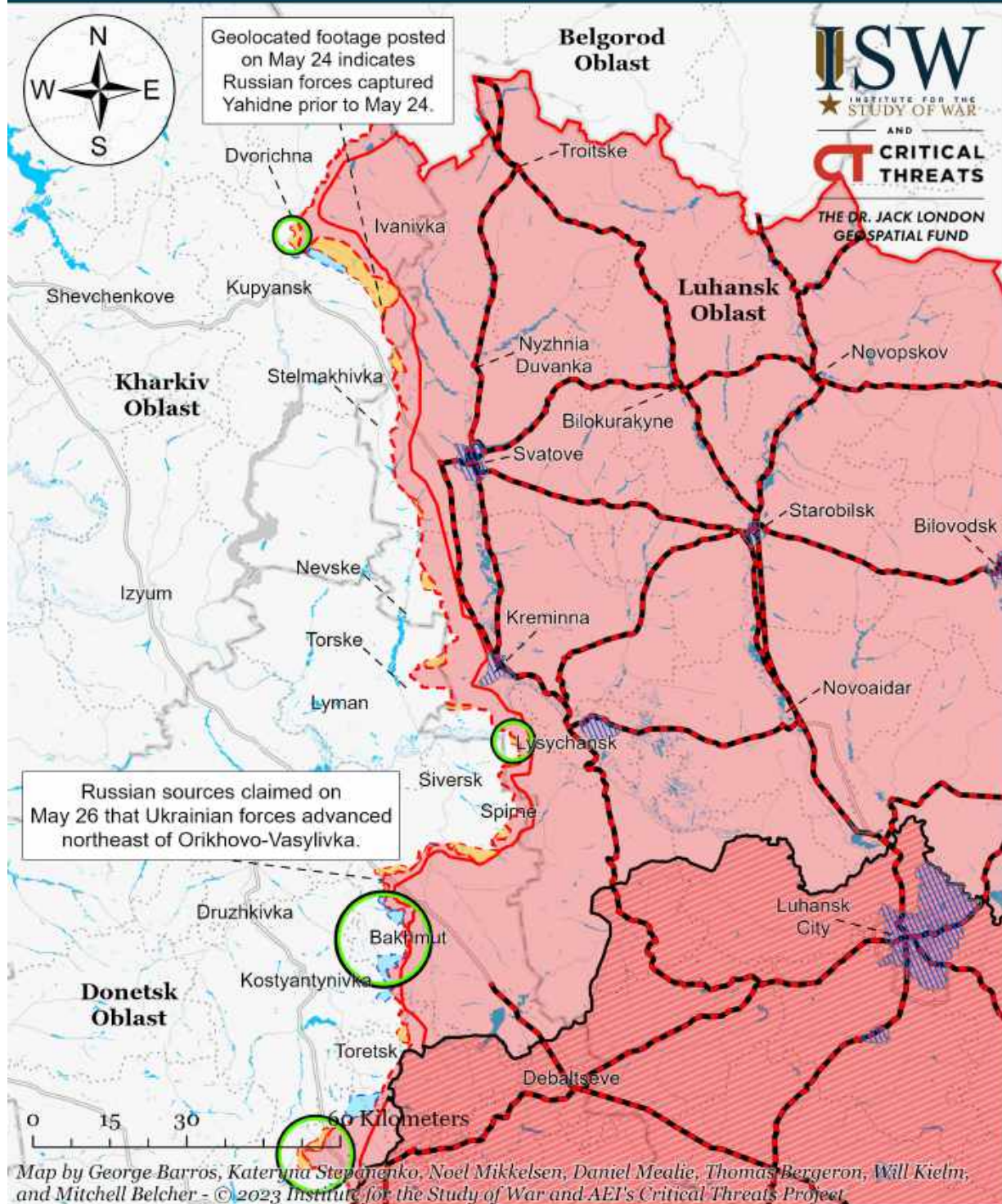
Map by George Barros, Kateryna Stepanenko, Noel Mikkelsen, Daniel Mealie, Thomas Bergeron, Will Kiellm, and Mitchell Belcher - © 2023 Institute for the Study of War and AEI's Critical Threats Project

\* Assessed Russian advances are areas where ISW assesses Russian forces have operated in or launched attacks against but do not control.

Note: The Ukrainian counteroffensive layer displays areas previously assigned to the Russian control, Russian advances, or Russian claims layers where ISW now assesses that Ukrainian forces have established a presence beyond a short-term raid. Inclusion of an area on this layer does not imply that ISW assesses that the area is part of any upcoming Ukrainian counteroffensive operation.



# Assessed Control of Terrain Around Luhansk Oblast as of May 26, 2023, 3:00 PM ET



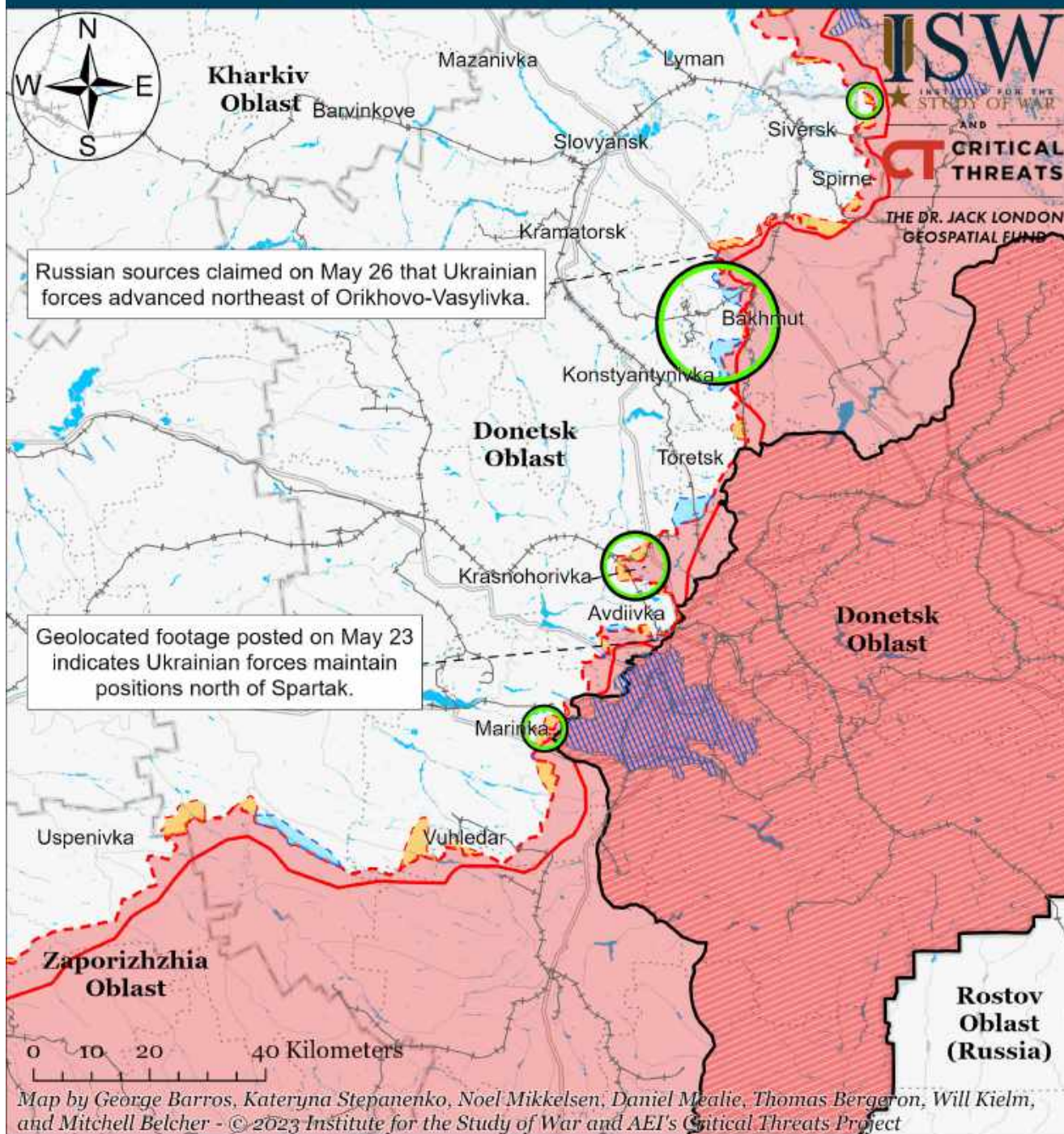
- Significant Fighting in the past 24 Hours
- Russian Ground Lines of Communication
- Russian-controlled Ukrainian Territory before February 24
- Assessed Russian Advances in Ukraine\*
- Assessed Russian-controlled Ukrainian Territory
- Claimed Russian Control over Ukrainian Territory
- Claimed Ukrainian Counteroffensives
- Reported Ukrainian Partisan Warfare

\* Assessed Russian advances are areas where ISW assesses Russian forces have operated in or launched attacks against but do not control.

Note: The Ukrainian counteroffensive layer displays areas previously assigned to the Russian control, Russian advances, or Russian claims layers where ISW now assesses that Ukrainian forces have established a presence beyond a short-term raid. Inclusion of an area on this layer does not imply that ISW assesses that the area is part of any upcoming Ukrainian counteroffensive operation.



# Assessed Control of Terrain Around Donetsk as of May 26, 2023, 3:00 PM ET



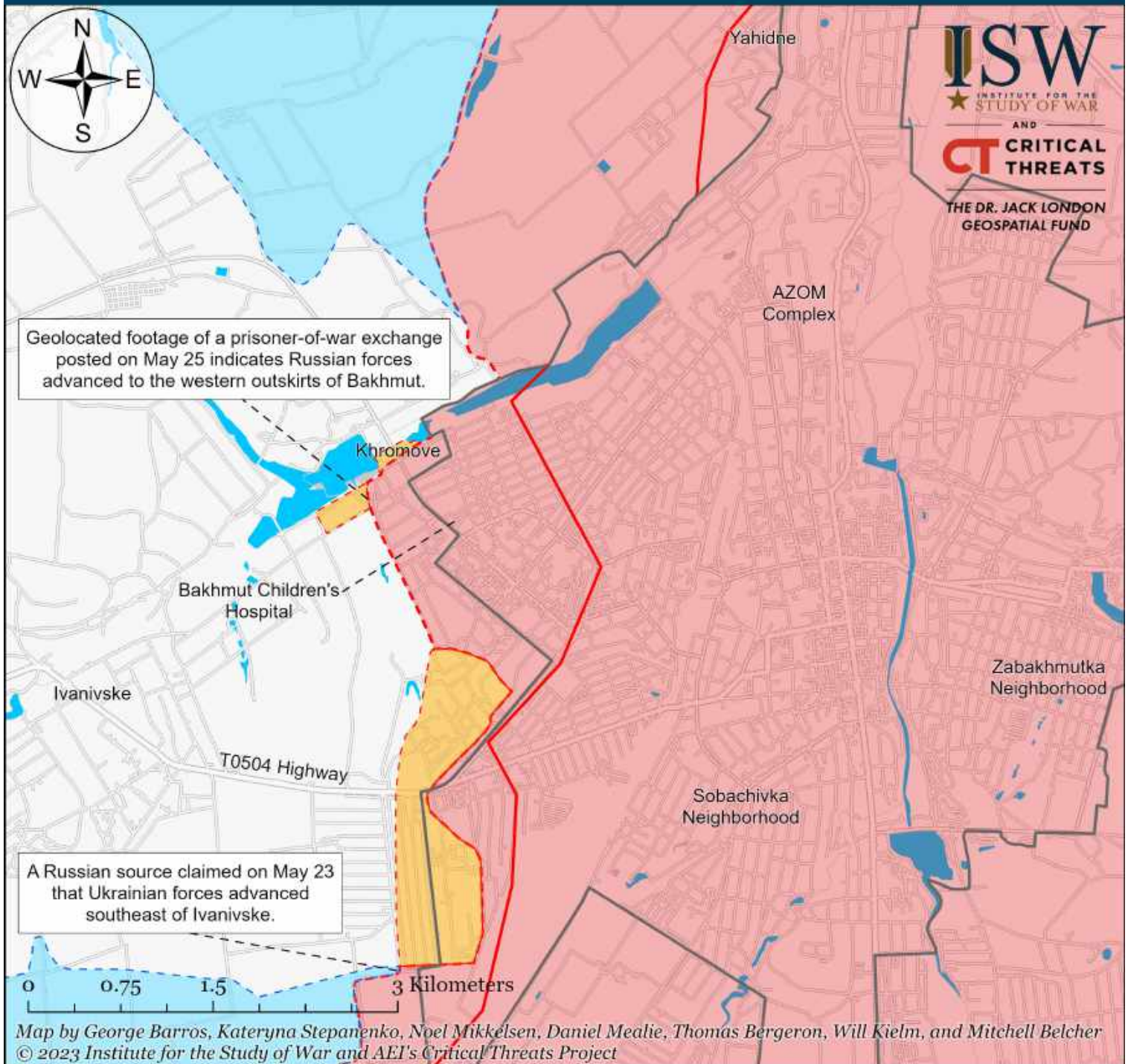
- |   |  |                                     |
|---|--|-------------------------------------|
| Significant Fighting in the past 24 Hours                 | Assessed Russian-controlled Ukrainian Territory  | Major Railroads                     |
| Russian-controlled Ukrainian Territory before February 24 | Claimed Russian Control over Ukrainian Territory | Reported Ukrainian Partisan Warfare |
| Assessed Russian Advances in Ukraine*                     | Claimed Ukrainian Counteroffensives              |                                     |

\* Assessed Russian advances are areas where ISW assesses Russian forces have operated in or launched attacks against but do not control.

Note: The Ukrainian counteroffensive layer displays areas previously assigned to the Russian control, Russian advances, or Russian claims layers where ISW now assesses that Ukrainian forces have established a presence beyond a short-term raid. Inclusion of an area on this layer does not imply that ISW assesses that the area is part of any upcoming Ukrainian counteroffensive operation.



# Assessed Control of Terrain in Bakhmut as of May 26, 2023, 3:00 PM ET



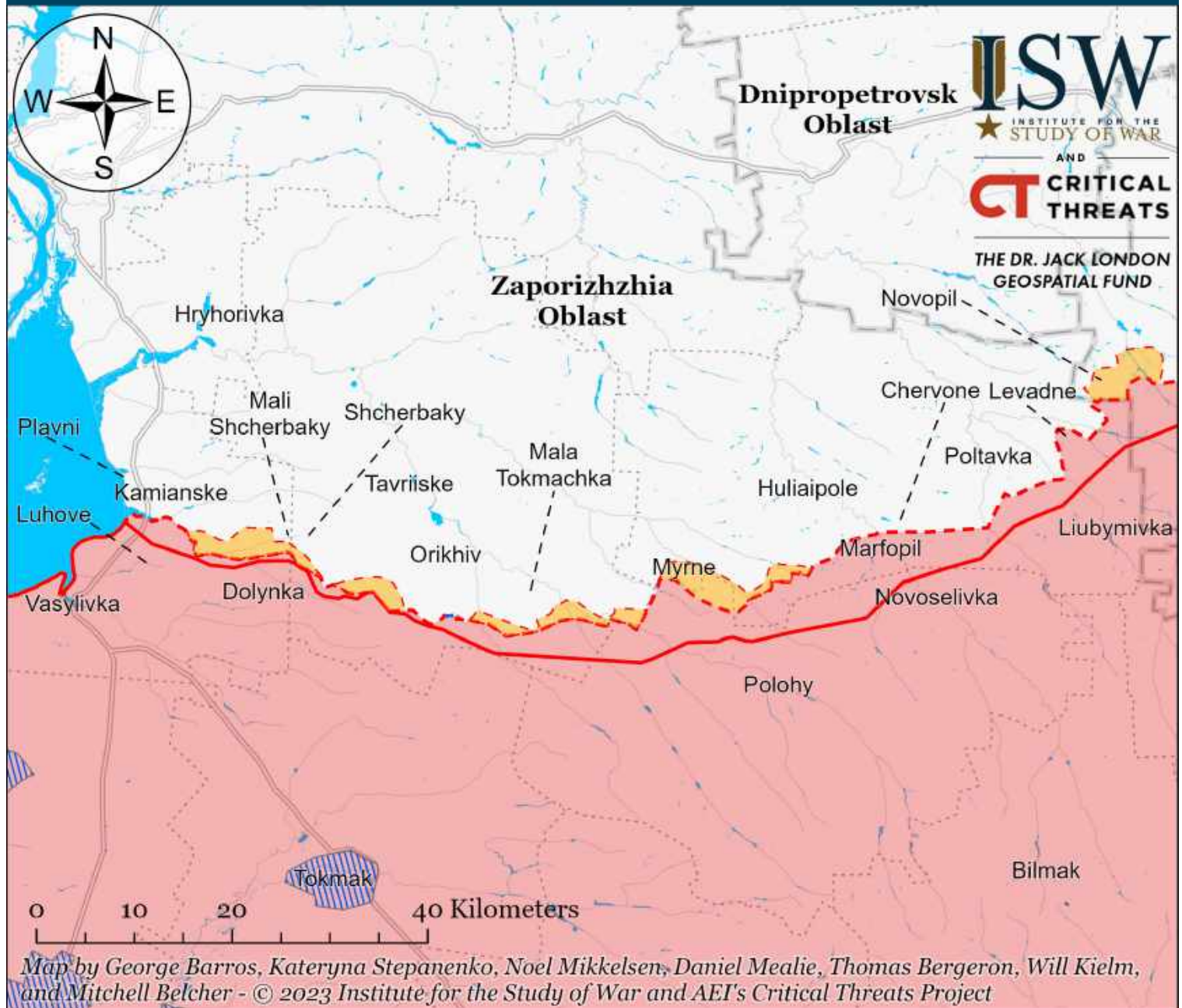
- |                                       |  |                                     |
|---------------------------------------|--|-------------------------------------|
| Bakhmut City Limits                   | Assessed Russian-controlled Ukrainian Territory  | Claimed Ukrainian Counteroffensives |
| Assessed Russian Advances in Ukraine* | Claimed Russian Control over Ukrainian Territory | Reported Ukrainian Partisan Warfare |

\* Assessed Russian advances are areas where ISW assesses Russian forces have operated in or launched attacks against but do not control.

Note: The Ukrainian counteroffensive layer displays areas previously assigned to the Russian control, Russian advances, or Russian claims layers where ISW now assesses that Ukrainian forces have established a presence beyond a short-term raid. Inclusion of an area on this layer does not imply that ISW assesses that the area is part of any upcoming Ukrainian counteroffensive operation.



# Assessed Control of Terrain Around Zaporizhia as of May 26, 2023, 3:00 PM ET



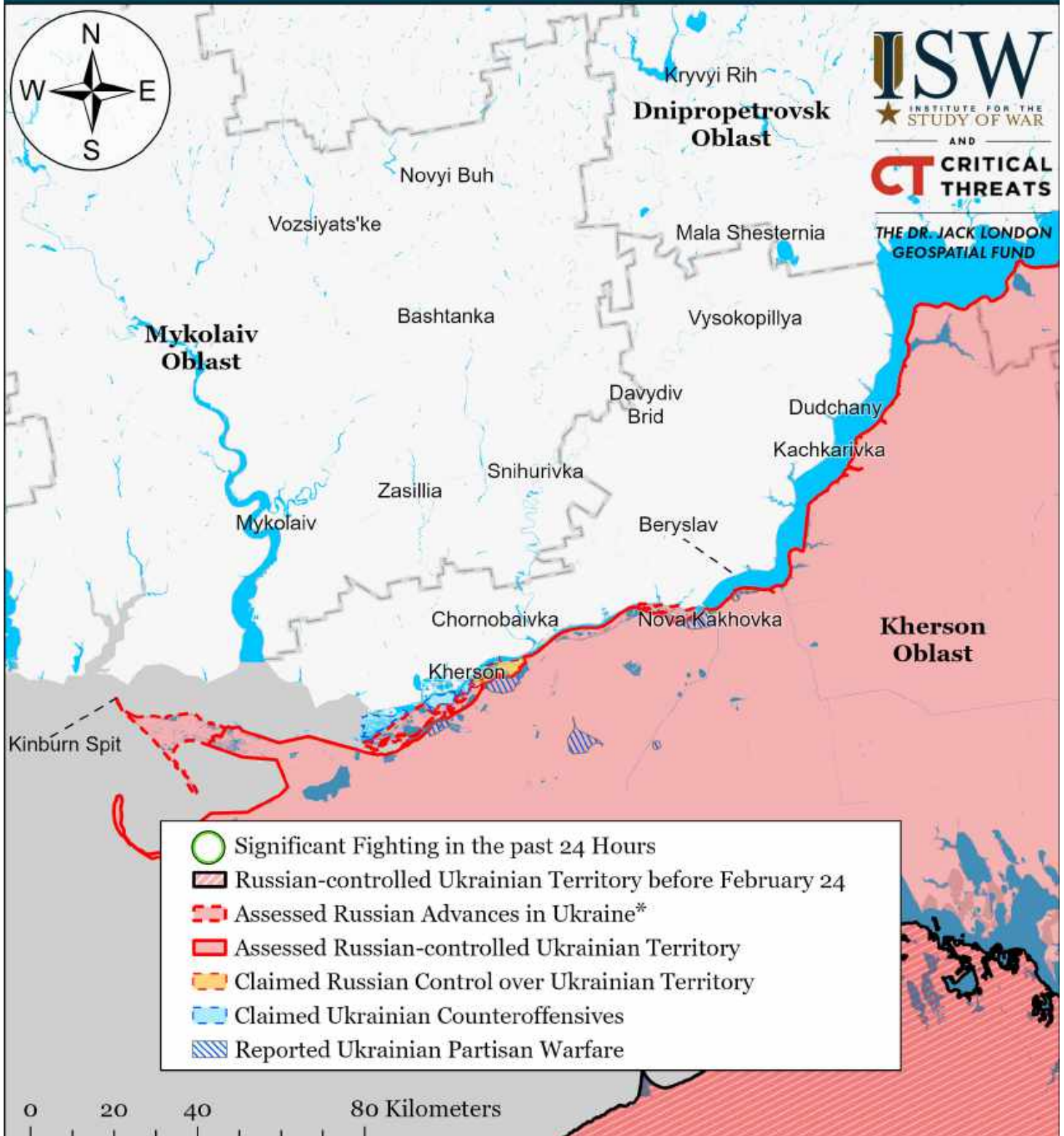
- Significant Fighting in the past 24 Hours
- Assessed Russian-controlled Ukrainian Territory
- ▨ Reported Ukrainian Partisan Warfare
- Russian-controlled Ukrainian Territory before February 24
- Claimed Russian Control over Ukrainian Territory
- - - Assessed Russian Advances in Ukraine\*
- Claimed Ukrainian Counteroffensives

\* Assessed Russian advances are areas where ISW assesses Russian forces have operated in or launched attacks against but do not control.

Note: The Ukrainian counteroffensive layer displays areas previously assigned to the Russian control, Russian advances, or Russian claims layers where ISW now assesses that Ukrainian forces have established a presence beyond a short-term raid. Inclusion of an area on this layer does not imply that ISW assesses that the area is part of any upcoming Ukrainian counteroffensive operation.



# Assessed Control of Terrain Around Kherson and Mykolaiv as of May 26, 2023, 3:00 PM ET



Map by George Barros, Kateryna Stepanenko, Noel Mikkelsen, Daniel Mealie, Thomas Bergeron, Will Kiern, and Mitchell Belcher - © 2023 Institute for the Study of War and AET's Critical Threats Project

\* Assessed Russian advances are areas where ISW assesses Russian forces have operated in or launched attacks against but do not control.

Note: The Ukrainian counteroffensive layer displays areas previously assigned to the Russian control, Russian advances, or Russian claims layers where ISW now assesses that Ukrainian forces have established a presence beyond a short-term raid. Inclusion of an area on this layer does not imply that ISW assesses that the area is part of any upcoming Ukrainian counteroffensive operation.



# Assessed Control of Terrain in Ukraine and Main Russian Maneuver Axes as of May 25, 2023, 3:00 PM ET



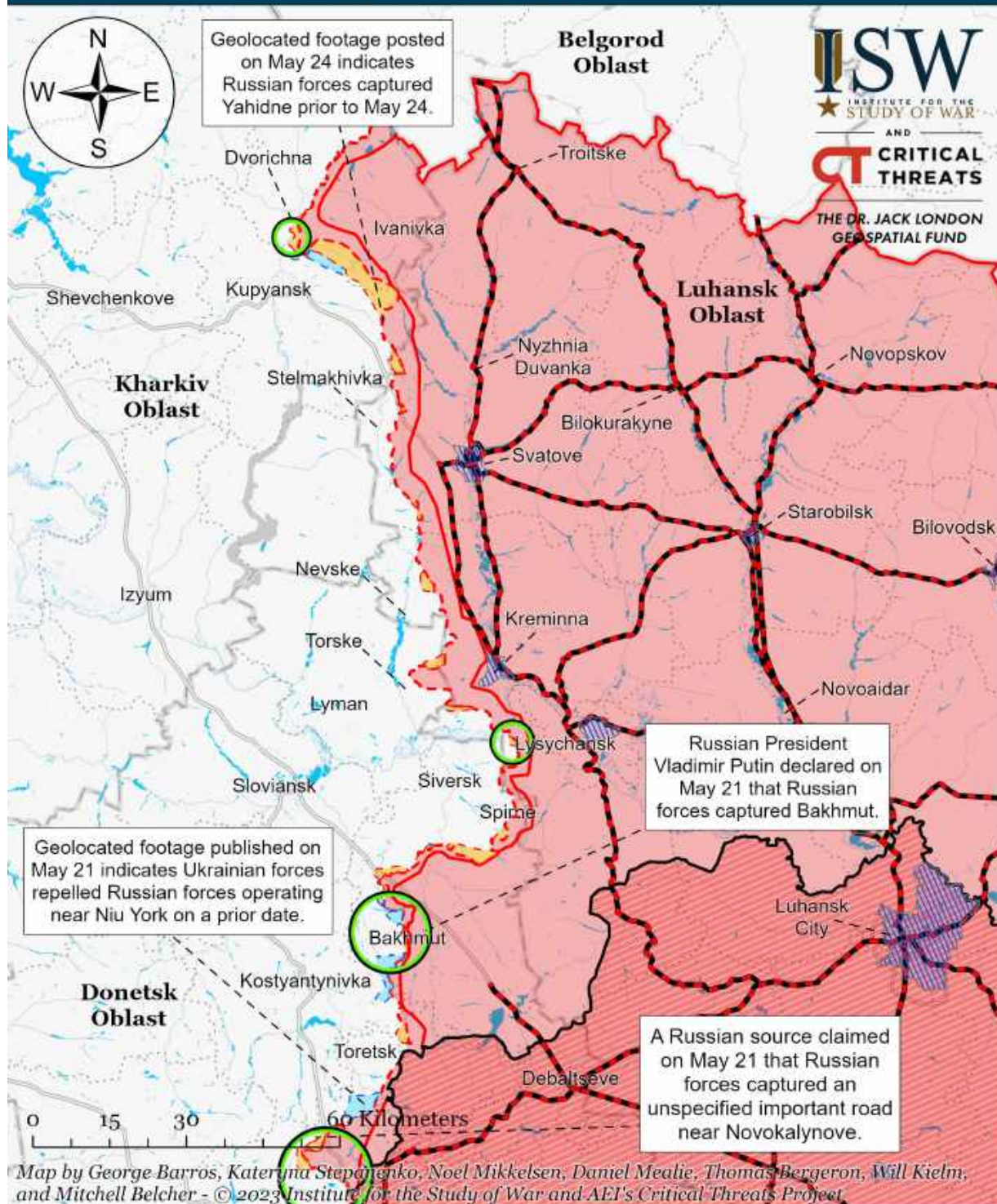
Map by George Barros, Kateryna Stepanenko, Noel Mikkelsen, Daniel Mealie, Thomas Bergeron, Will Kiellm, and Mitchell Belcher - © 2023 Institute for the Study of War and AEI's Critical Threats Project

\* Assessed Russian advances are areas where ISW assesses Russian forces have operated in or launched attacks against but do not control.

Note: The Ukrainian counteroffensive layer displays areas previously assigned to the Russian control, Russian advances, or Russian claims layers where ISW now assesses that Ukrainian forces have established a presence beyond a short-term raid. Inclusion of an area on this layer does not imply that ISW assesses that the area is part of any upcoming Ukrainian counteroffensive operation.



# Assessed Control of Terrain Around Luhansk Oblast as of May 25, 2023, 3:00 PM ET



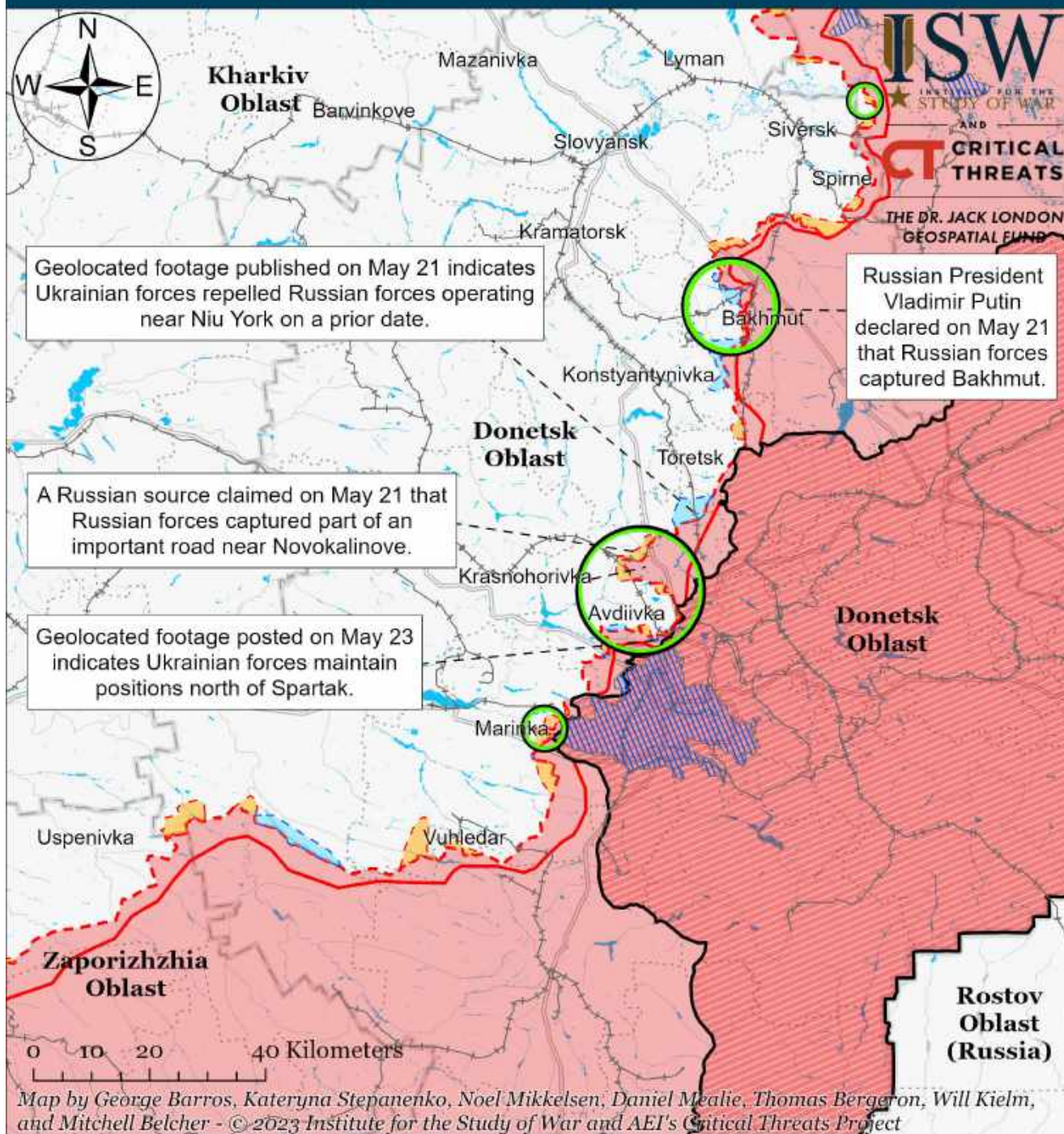
- Significant Fighting in the past 24 Hours
- Russian Ground Lines of Communication
- Russian-controlled Ukrainian Territory before February 24
- Assessed Russian Advances in Ukraine\*
- Assessed Russian-controlled Ukrainian Territory
- Claimed Russian Control over Ukrainian Territory
- Claimed Ukrainian Counteroffensives
- Reported Ukrainian Partisan Warfare

\* Assessed Russian advances are areas where ISW assesses Russian forces have operated in or launched attacks against but do not control.

Note: The Ukrainian counteroffensive layer displays areas previously assigned to the Russian control, Russian advances, or Russian claims layers where ISW now assesses that Ukrainian forces have established a presence beyond a short-term raid. Inclusion of an area on this layer does not imply that ISW assesses that the area is part of any upcoming Ukrainian counteroffensive operation.



# Assessed Control of Terrain Around Donetsk as of May 25, 2023, 3:00 PM ET



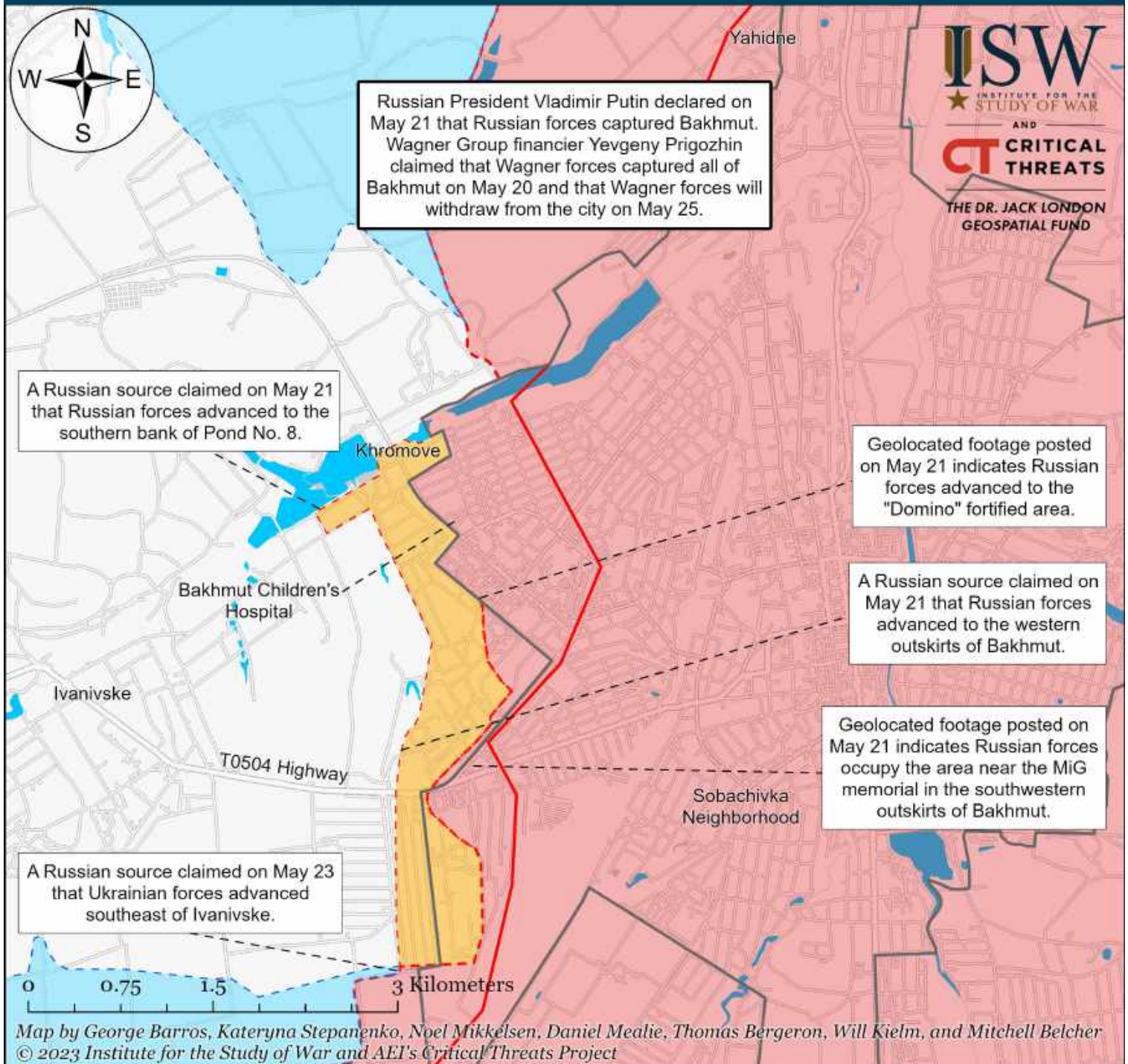
- Significant Fighting in the past 24 Hours
- Assessed Russian-controlled Ukrainian Territory
- Russian-controlled Ukrainian Territory before February 24
- Claimed Russian Control over Ukrainian Territory
- - Assessed Russian Advances in Ukraine\*
- Claimed Ukrainian Counteroffensives
- - Major Railroads
- Reported Ukrainian Partisan Warfare

\* Assessed Russian advances are areas where ISW assesses Russian forces have operated in or launched attacks against but do not control.

Note: The Ukrainian counteroffensive layer displays areas previously assigned to the Russian control, Russian advances, or Russian claims layers where ISW now assesses that Ukrainian forces have established a presence beyond a short-term raid. Inclusion of an area on this layer does not imply that ISW assesses that the area is part of any upcoming Ukrainian counteroffensive operation.



# Assessed Control of Terrain in Bakhmut as of May 25, 2023, 3:00 PM ET



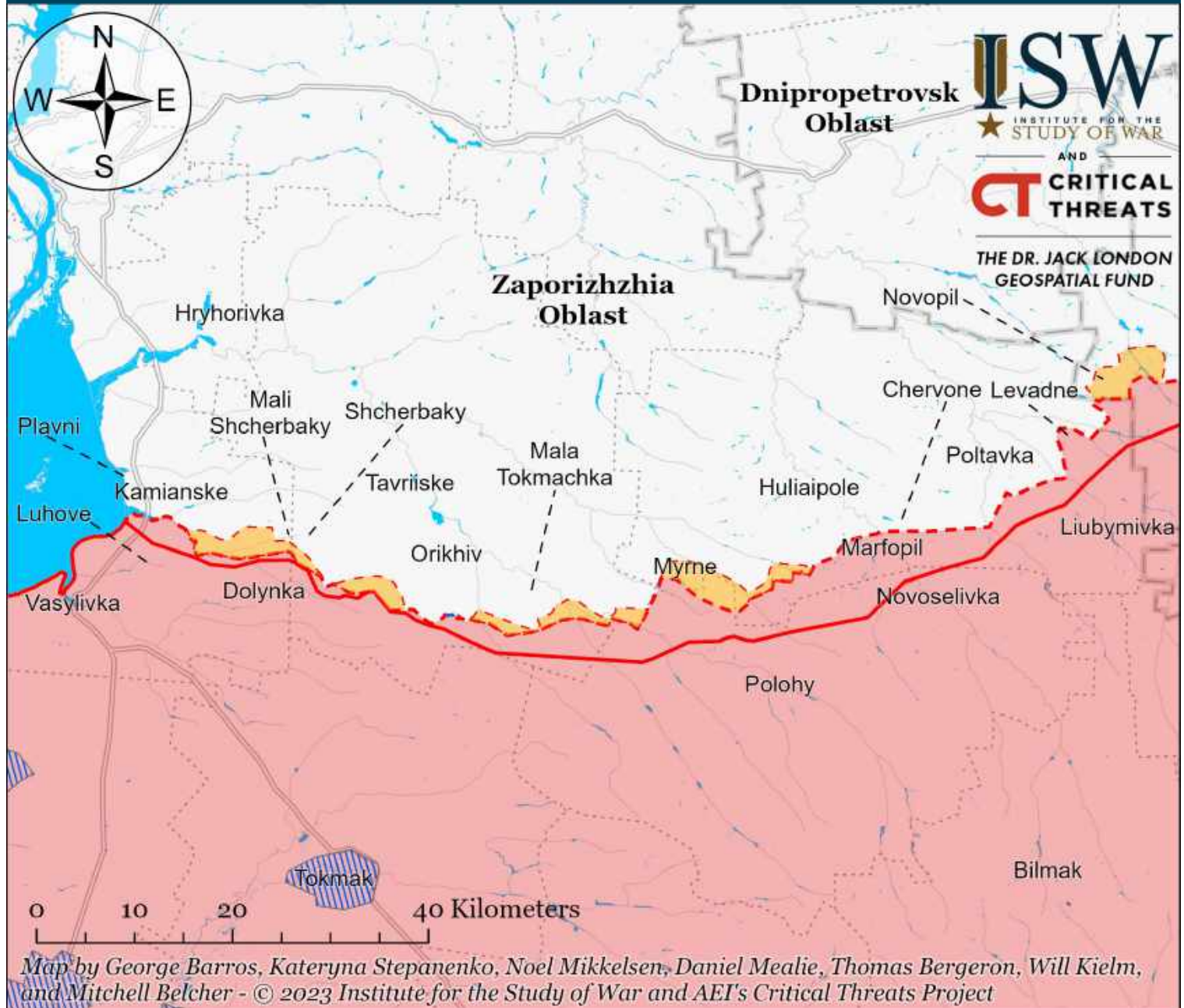
- |                                       |  |                                     |
|---------------------------------------|--|-------------------------------------|
| Bakhmut City Limits                   | Assessed Russian-controlled Ukrainian Territory  | Claimed Ukrainian Counteroffensives |
| Assessed Russian Advances in Ukraine* | Claimed Russian Control over Ukrainian Territory | Reported Ukrainian Partisan Warfare |

\* Assessed Russian advances are areas where ISW assesses Russian forces have operated in or launched attacks against but do not control.

Note: The Ukrainian counteroffensive layer displays areas previously assigned to the Russian control, Russian advances, or Russian claims layers where ISW now assesses that Ukrainian forces have established a presence beyond a short-term raid. Inclusion of an area on this layer does not imply that ISW assesses that the area is part of any upcoming Ukrainian counteroffensive operation.



# Assessed Control of Terrain Around Zaporizhia as of May 25, 2023, 3:00 PM ET



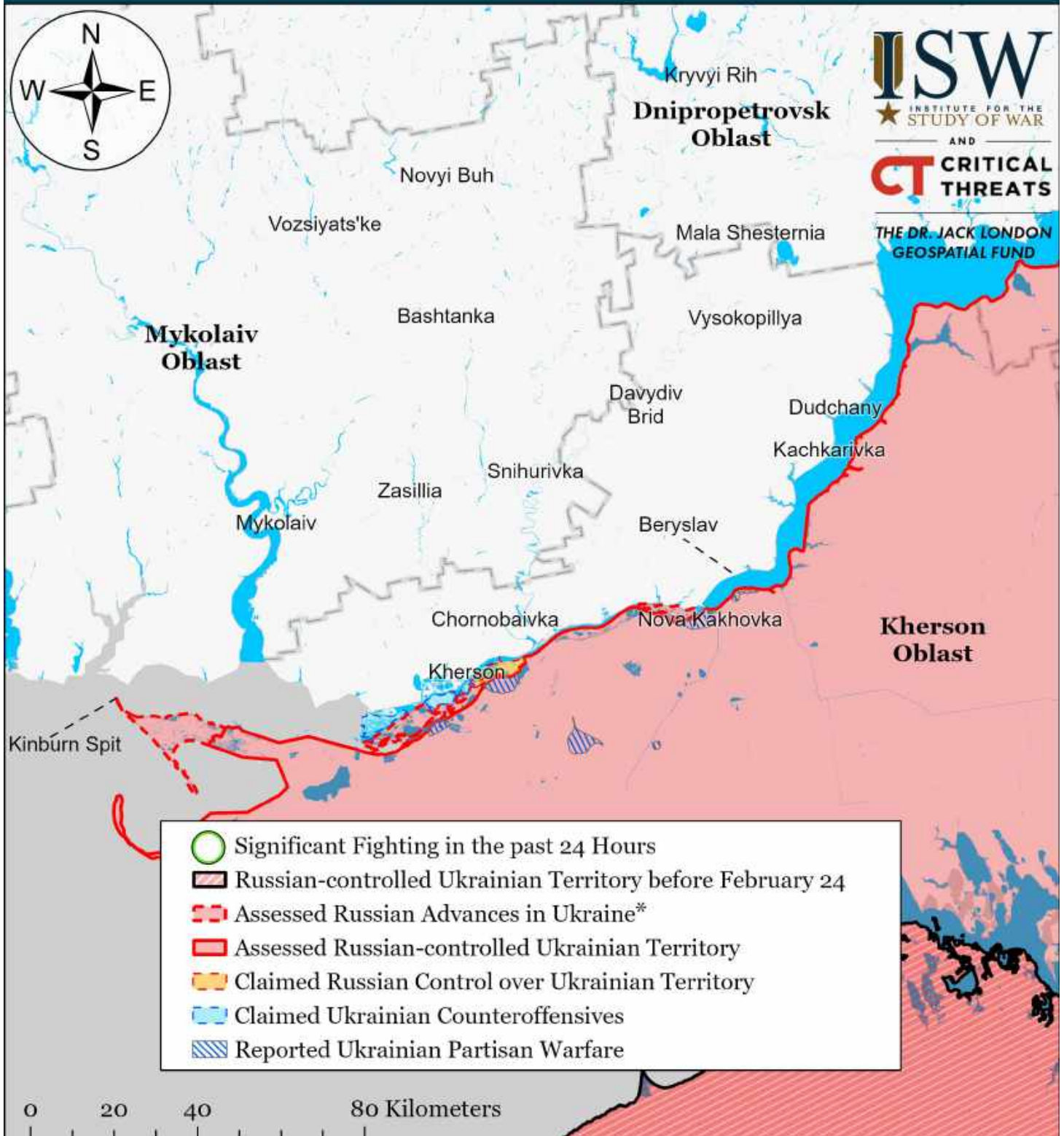
- Significant Fighting in the past 24 Hours
- Assessed Russian-controlled Ukrainian Territory
- ▨ Reported Ukrainian Partisan Warfare
- Russian-controlled Ukrainian Territory before February 24
- Claimed Russian Control over Ukrainian Territory
- - - Assessed Russian Advances in Ukraine\*
- Claimed Ukrainian Counteroffensives

\* Assessed Russian advances are areas where ISW assesses Russian forces have operated in or launched attacks against but do not control.

Note: The Ukrainian counteroffensive layer displays areas previously assigned to the Russian control, Russian advances, or Russian claims layers where ISW now assesses that Ukrainian forces have established a presence beyond a short-term raid. Inclusion of an area on this layer does not imply that ISW assesses that the area is part of any upcoming Ukrainian counteroffensive operation.



# Assessed Control of Terrain Around Kherson and Mykolaiv as of May 25, 2023, 3:00 PM ET



Map by George Barros, Kateryna Stepanenko, Noel Mikkelsen, Daniel Mealie, Thomas Bergeron, Will Kiern, and Mitchell Belcher - © 2023 Institute for the Study of War and AEI's Critical Threats Project

\* Assessed Russian advances are areas where ISW assesses Russian forces have operated in or launched attacks against but do not control.

Note: The Ukrainian counteroffensive layer displays areas previously assigned to the Russian control, Russian advances, or Russian claims layers where ISW now assesses that Ukrainian forces have established a presence beyond a short-term raid. Inclusion of an area on this layer does not imply that ISW assesses that the area is part of any upcoming Ukrainian counteroffensive operation.



# Assessed Control of Terrain in Ukraine and Main Russian Maneuver Axes as of May 24, 2023, 3:00 PM ET



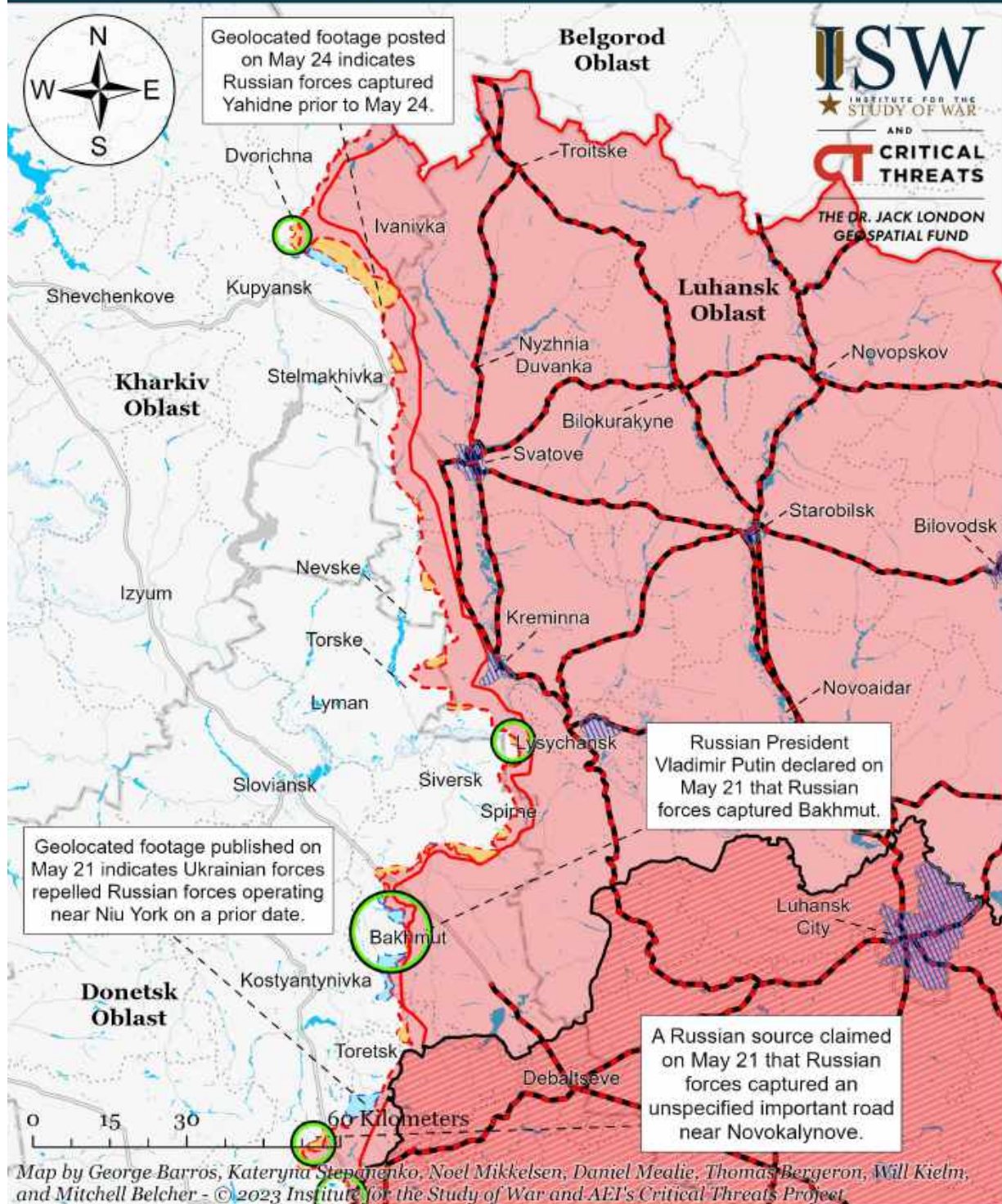
Map by George Barros, Kateryna Stepanenko, Noel Mikkelsen, Daniel Mealie, Thomas Bergeron, Will Kiellm, and Mitchell Belcher - © 2023 Institute for the Study of War and AEI's Critical Threats Project

\* Assessed Russian advances are areas where ISW assesses Russian forces have operated in or launched attacks against but do not control.

Note: The Ukrainian counteroffensive layer displays areas previously assigned to the Russian control, Russian advances, or Russian claims layers where ISW now assesses that Ukrainian forces have established a presence beyond a short-term raid. Inclusion of an area on this layer does not imply that ISW assesses that the area is part of any upcoming Ukrainian counteroffensive operation.



# Assessed Control of Terrain Around Luhansk Oblast as of May 24, 2023, 3:00 PM ET



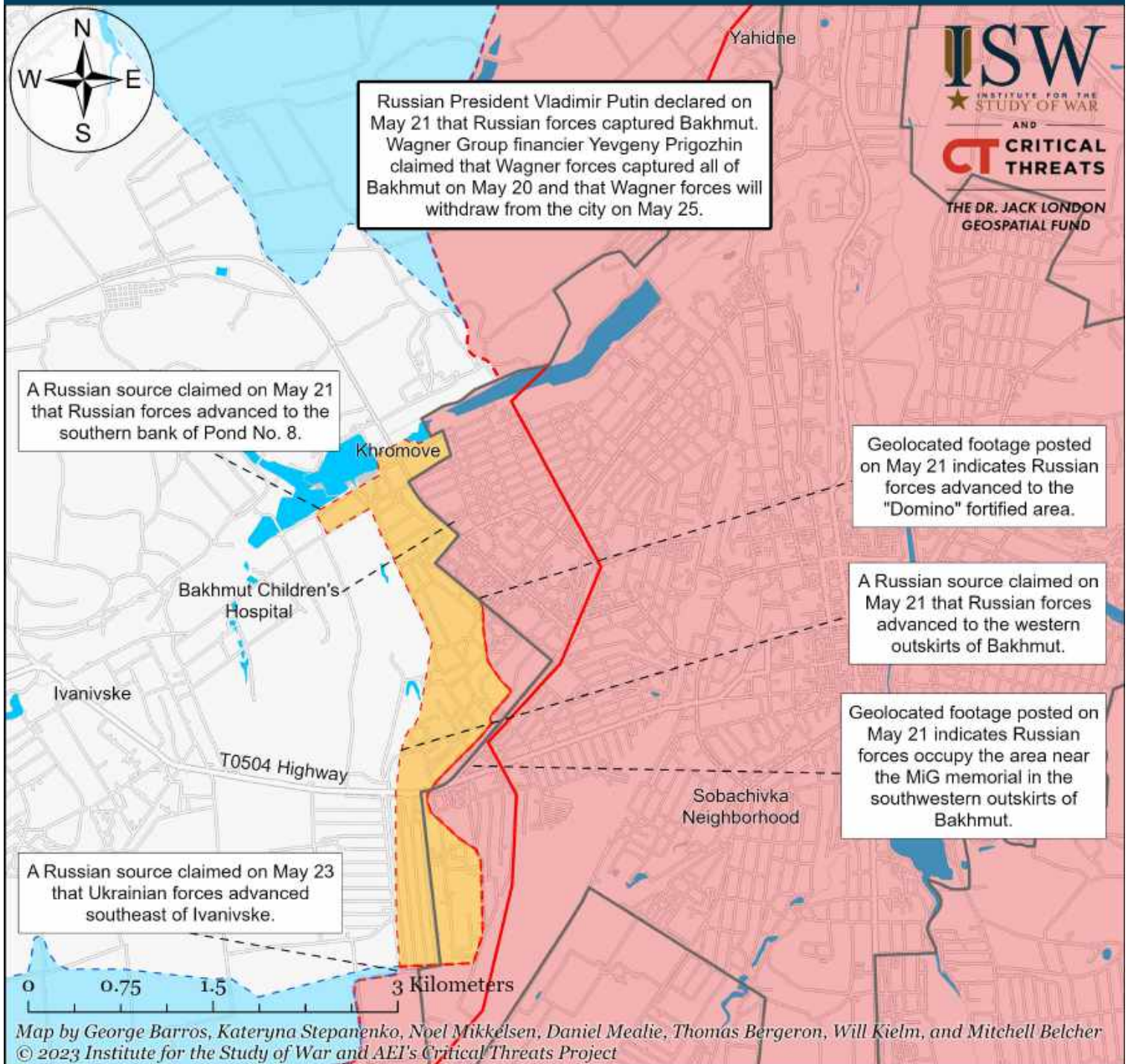
- Significant Fighting in the past 24 Hours
- Russian Ground Lines of Communication
- Russian-controlled Ukrainian Territory before February 24
- Assessed Russian Advances in Ukraine\*
- Assessed Russian-controlled Ukrainian Territory
- Claimed Russian Control over Ukrainian Territory
- Claimed Ukrainian Counteroffensives
- Reported Ukrainian Partisan Warfare

\* Assessed Russian advances are areas where ISW assesses Russian forces have operated in or launched attacks against but do not control.

Note: The Ukrainian counteroffensive layer displays areas previously assigned to the Russian control, Russian advances, or Russian claims layers where ISW now assesses that Ukrainian forces have established a presence beyond a short-term raid. Inclusion of an area on this layer does not imply that ISW assesses that the area is part of any upcoming Ukrainian counteroffensive operation.



# Assessed Control of Terrain in Bakhmut as of May 24, 2023, 3:00 PM ET



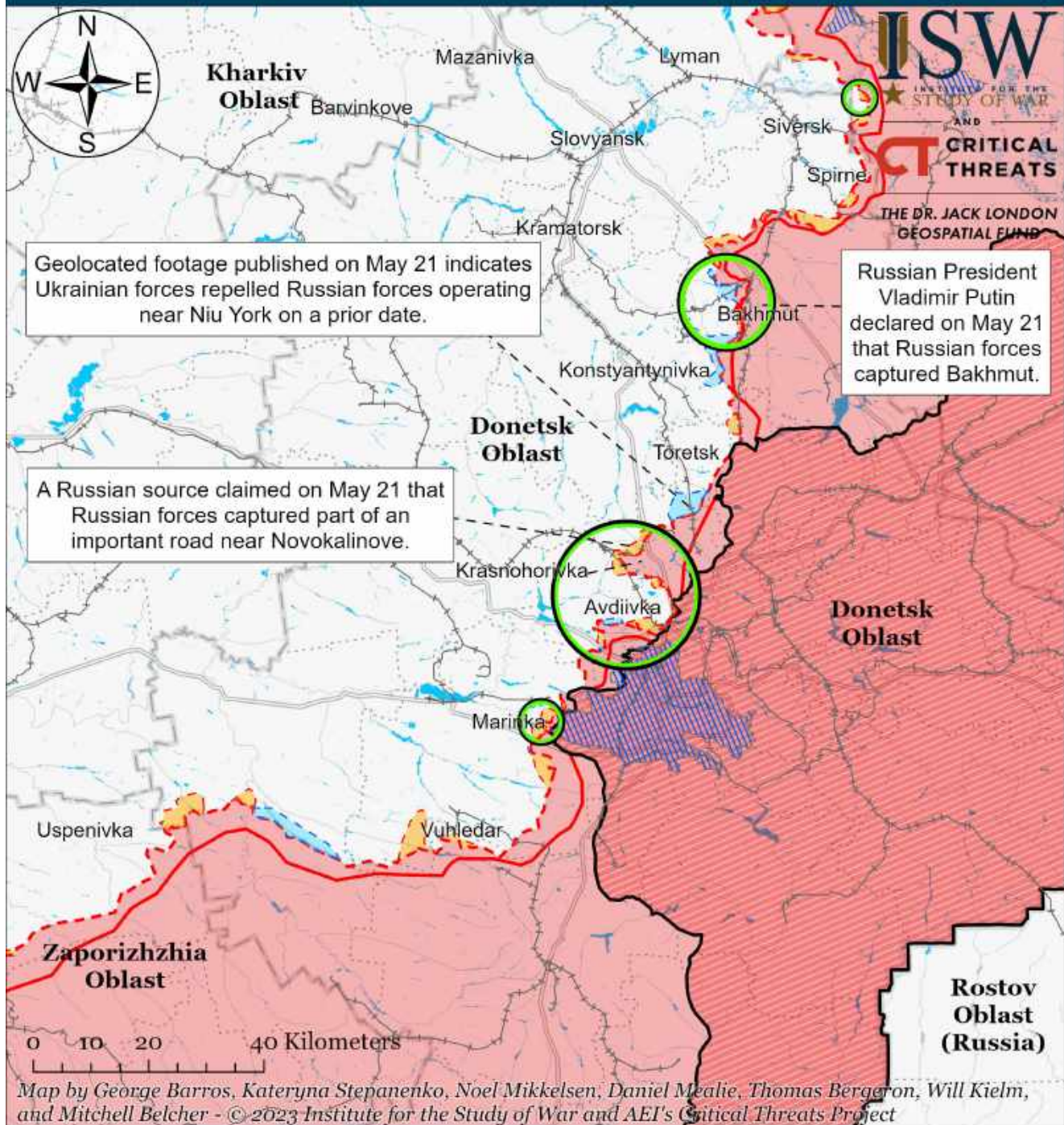
- |                                       |  |                                     |
|---------------------------------------|--|-------------------------------------|
| Bakhmut City Limits                   | Assessed Russian-controlled Ukrainian Territory  | Claimed Ukrainian Counteroffensives |
| Assessed Russian Advances in Ukraine* | Claimed Russian Control over Ukrainian Territory | Reported Ukrainian Partisan Warfare |

\* Assessed Russian advances are areas where ISW assesses Russian forces have operated in or launched attacks against but do not control.

Note: The Ukrainian counteroffensive layer displays areas previously assigned to the Russian control, Russian advances, or Russian claims layers where ISW now assesses that Ukrainian forces have established a presence beyond a short-term raid. Inclusion of an area on this layer does not imply that ISW assesses that the area is part of any upcoming Ukrainian counteroffensive operation.



# Assessed Control of Terrain Around Donetsk as of May 24, 2023, 3:00 PM ET



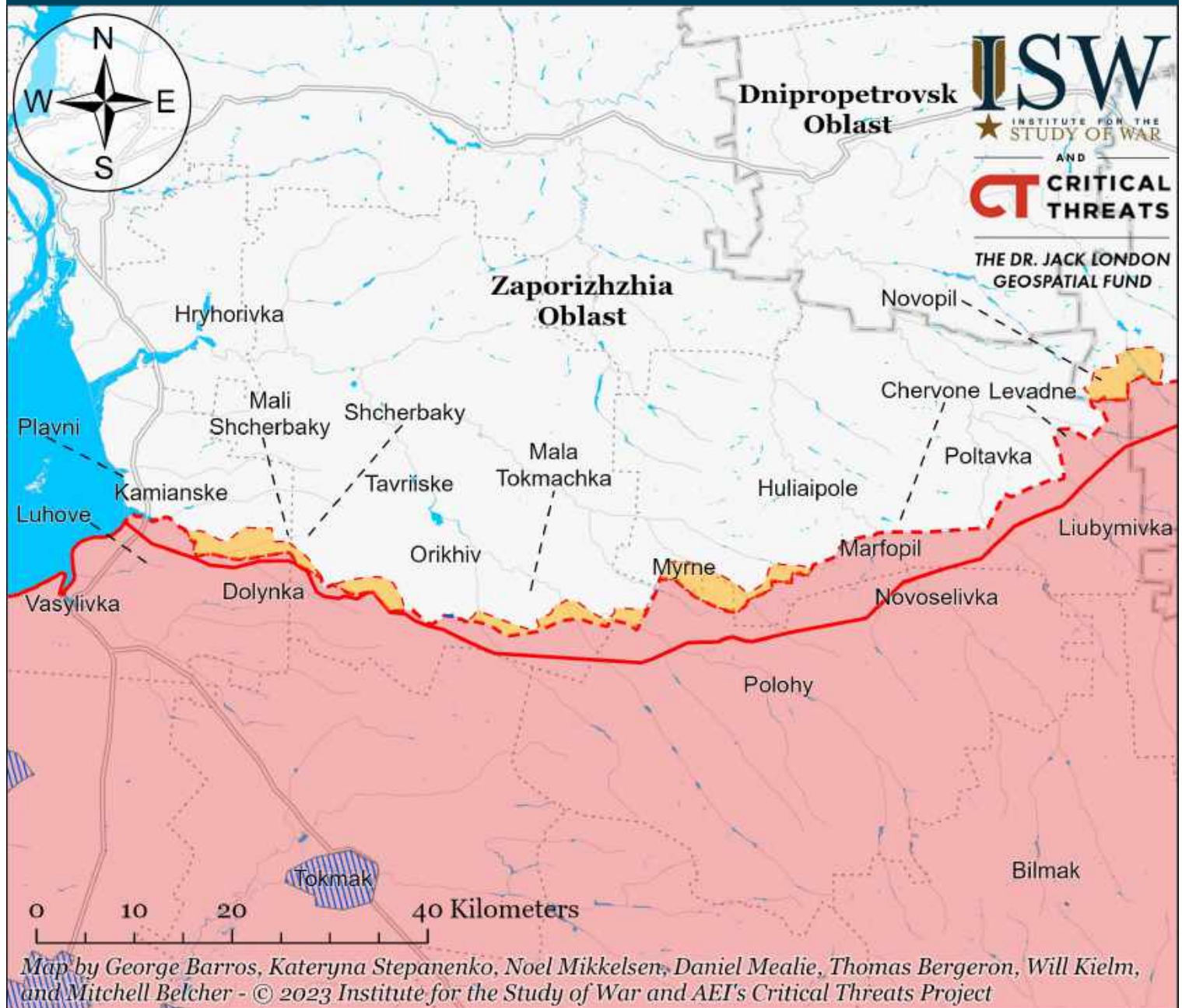
- |   |  |                                     |
|---|--|-------------------------------------|
| Significant Fighting in the past 24 Hours                 | Assessed Russian-controlled Ukrainian Territory  | Major Railroads                     |
| Russian-controlled Ukrainian Territory before February 24 | Claimed Russian Control over Ukrainian Territory | Reported Ukrainian Partisan Warfare |
| Assessed Russian Advances in Ukraine*                     | Claimed Ukrainian Counteroffensives              |                                     |

\* Assessed Russian advances are areas where ISW assesses Russian forces have operated in or launched attacks against but do not control.

Note: The Ukrainian counteroffensive layer displays areas previously assigned to the Russian control, Russian advances, or Russian claims layers where ISW now assesses that Ukrainian forces have established a presence beyond a short-term raid. Inclusion of an area on this layer does not imply that ISW assesses that the area is part of any upcoming Ukrainian counteroffensive operation.



# Assessed Control of Terrain Around Zaporizhia as of May 24, 2023, 3:00 PM ET



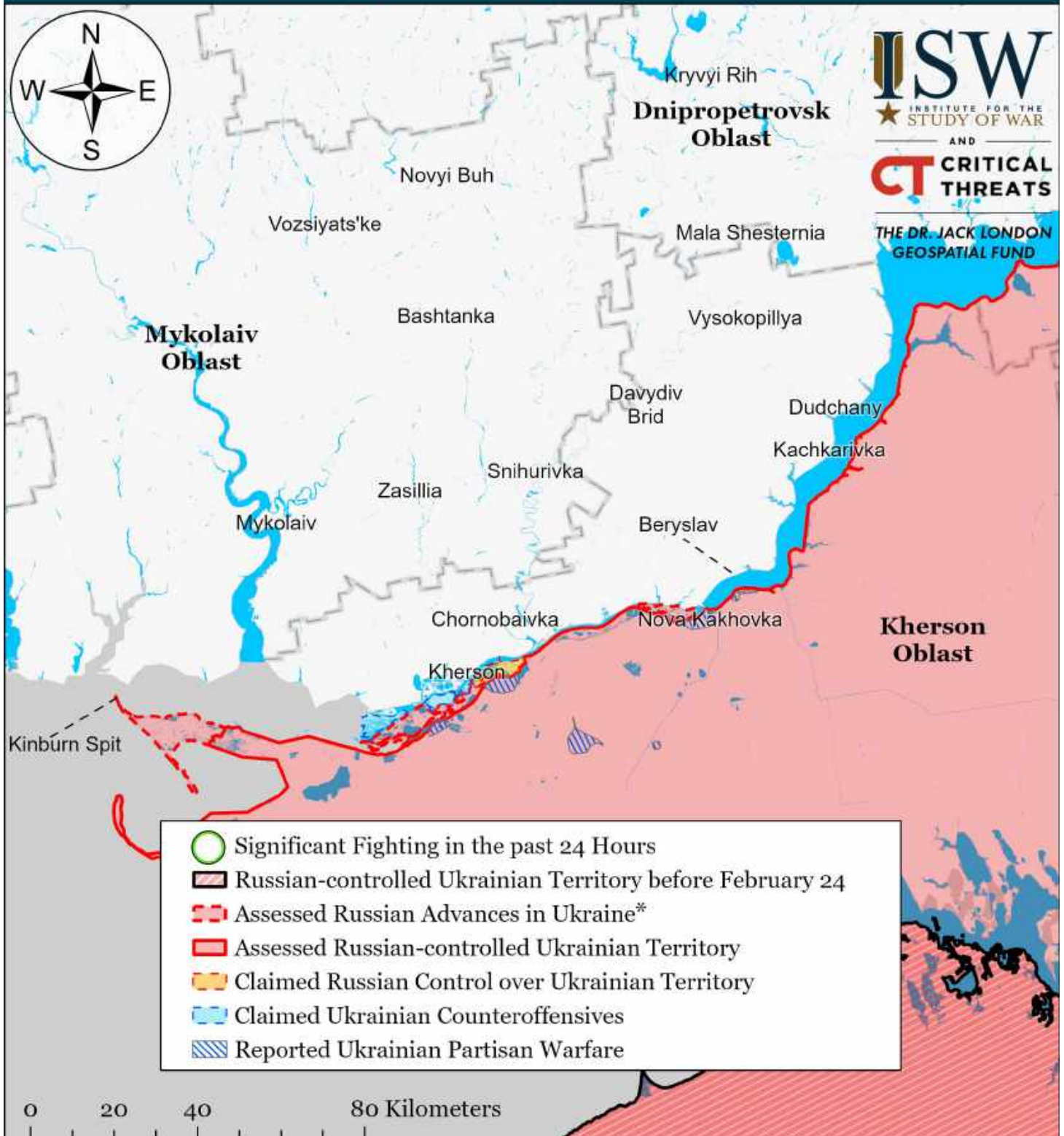
- Significant Fighting in the past 24 Hours
- Assessed Russian-controlled Ukrainian Territory
- ▨ Reported Ukrainian Partisan Warfare
- Russian-controlled Ukrainian Territory before February 24
- Claimed Russian Control over Ukrainian Territory
- - - Assessed Russian Advances in Ukraine\*
- Claimed Ukrainian Counteroffensives

\* Assessed Russian advances are areas where ISW assesses Russian forces have operated in or launched attacks against but do not control.

Note: The Ukrainian counteroffensive layer displays areas previously assigned to the Russian control, Russian advances, or Russian claims layers where ISW now assesses that Ukrainian forces have established a presence beyond a short-term raid. Inclusion of an area on this layer does not imply that ISW assesses that the area is part of any upcoming Ukrainian counteroffensive operation.



# Assessed Control of Terrain Around Kherson and Mykolaiv as of May 24, 2023, 3:00 PM ET



Map by George Barros, Kateryna Stepanenko, Noel Mikkelsen, Daniel Mealie, Thomas Bergeron, Will Kiern, and Mitchell Belcher - © 2023 Institute for the Study of War and AEI's Critical Threats Project

\* Assessed Russian advances are areas where ISW assesses Russian forces have operated in or launched attacks against but do not control.

Note: The Ukrainian counteroffensive layer displays areas previously assigned to the Russian control, Russian advances, or Russian claims layers where ISW now assesses that Ukrainian forces have established a presence beyond a short-term raid. Inclusion of an area on this layer does not imply that ISW assesses that the area is part of any upcoming Ukrainian counteroffensive operation.



# Assessed Control of Terrain in Ukraine and Main Russian Maneuver Axes as of May 23, 2023, 3:00 PM ET



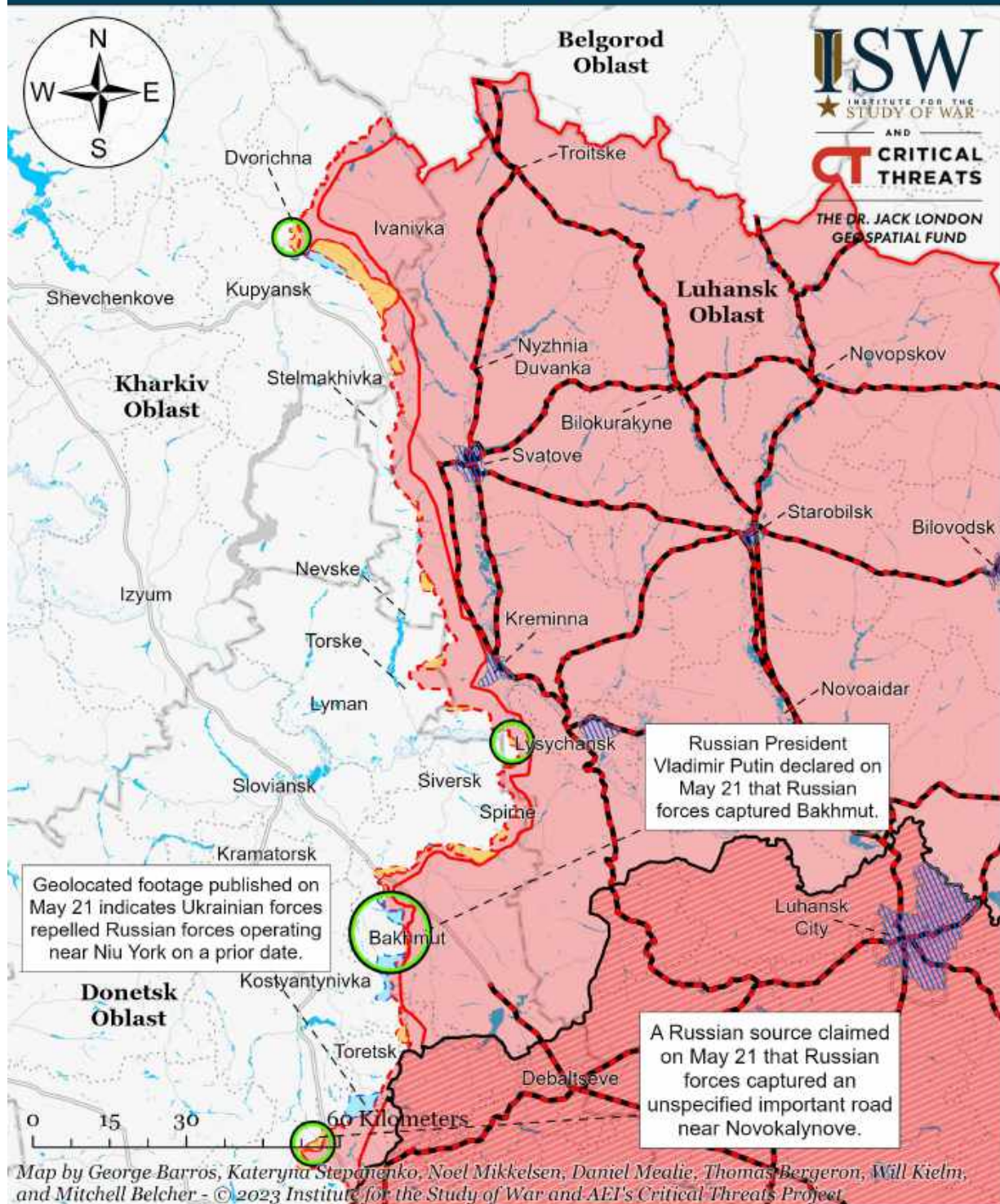
Map by George Barros, Kateryna Stepanenko, Noel Mikkelsen, Daniel Mealie, Thomas Bergeron, Will Kiellm, and Mitchell Belcher - © 2023 Institute for the Study of War and AEI's Critical Threats Project

\* Assessed Russian advances are areas where ISW assesses Russian forces have operated in or launched attacks against but do not control.

Note: The Ukrainian counteroffensive layer displays areas previously assigned to the Russian control, Russian advances, or Russian claims layers where ISW now assesses that Ukrainian forces have established a presence beyond a short-term raid. Inclusion of an area on this layer does not imply that ISW assesses that the area is part of any upcoming Ukrainian counteroffensive operation.



# Assessed Control of Terrain Around Luhansk Oblast as of May 23, 2023, 3:00 PM ET



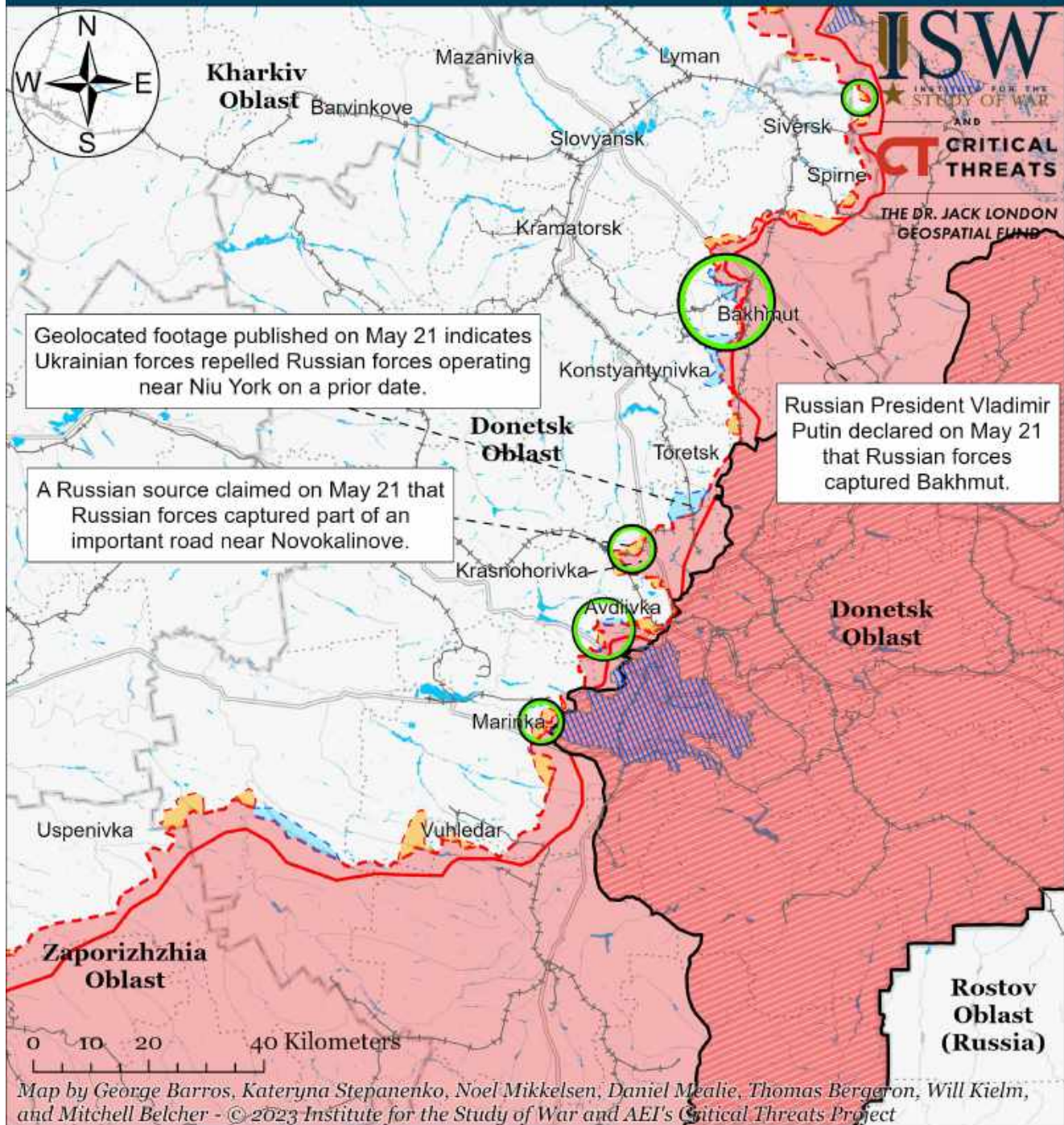
- Significant Fighting in the past 24 Hours
- Russian Ground Lines of Communication
- Russian-controlled Ukrainian Territory before February 24
- Assessed Russian Advances in Ukraine\*
- Assessed Russian-controlled Ukrainian Territory
- Claimed Russian Control over Ukrainian Territory
- Claimed Ukrainian Counteroffensives
- Reported Ukrainian Partisan Warfare

\* Assessed Russian advances are areas where ISW assesses Russian forces have operated in or launched attacks against but do not control.

Note: The Ukrainian counteroffensive layer displays areas previously assigned to the Russian control, Russian advances, or Russian claims layers where ISW now assesses that Ukrainian forces have established a presence beyond a short-term raid. Inclusion of an area on this layer does not imply that ISW assesses that the area is part of any upcoming Ukrainian counteroffensive operation.



# Assessed Control of Terrain Around Donetsk as of May 23, 2023, 3:00 PM ET



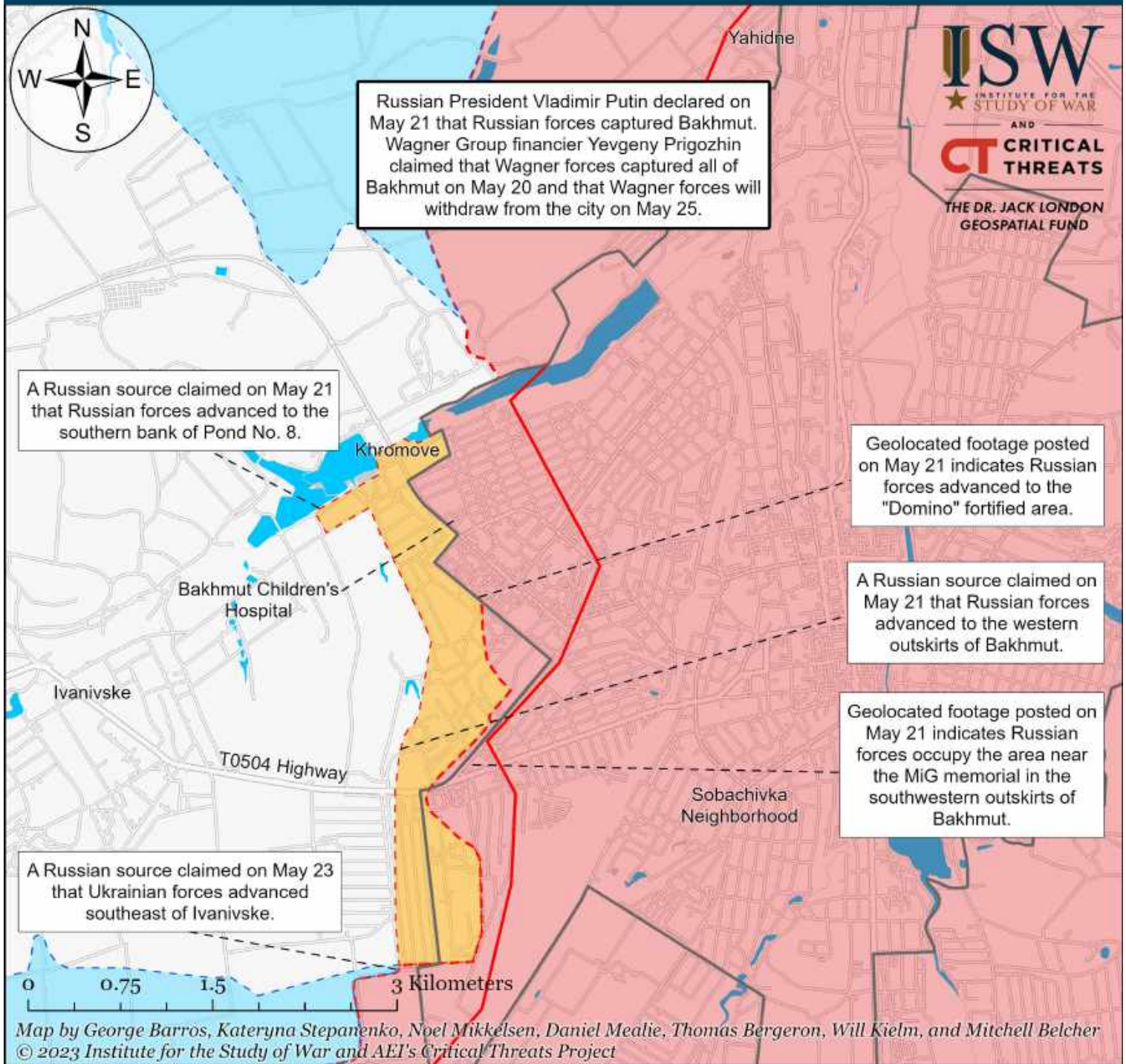
- Significant Fighting in the past 24 Hours
- Assessed Russian-controlled Ukrainian Territory
- Claimed Russian Control over Ukrainian Territory
- Assessed Russian Advances in Ukraine\*
- Claimed Ukrainian Counteroffensives
- Major Railroads
- Reported Ukrainian Partisan Warfare

\* Assessed Russian advances are areas where ISW assesses Russian forces have operated in or launched attacks against but do not control.

Note: The Ukrainian counteroffensive layer displays areas previously assigned to the Russian control, Russian advances, or Russian claims layers where ISW now assesses that Ukrainian forces have established a presence beyond a short-term raid. Inclusion of an area on this layer does not imply that ISW assesses that the area is part of any upcoming Ukrainian counteroffensive operation.



# Assessed Control of Terrain in Bakhmut as of May 23, 2023, 3:00 PM ET



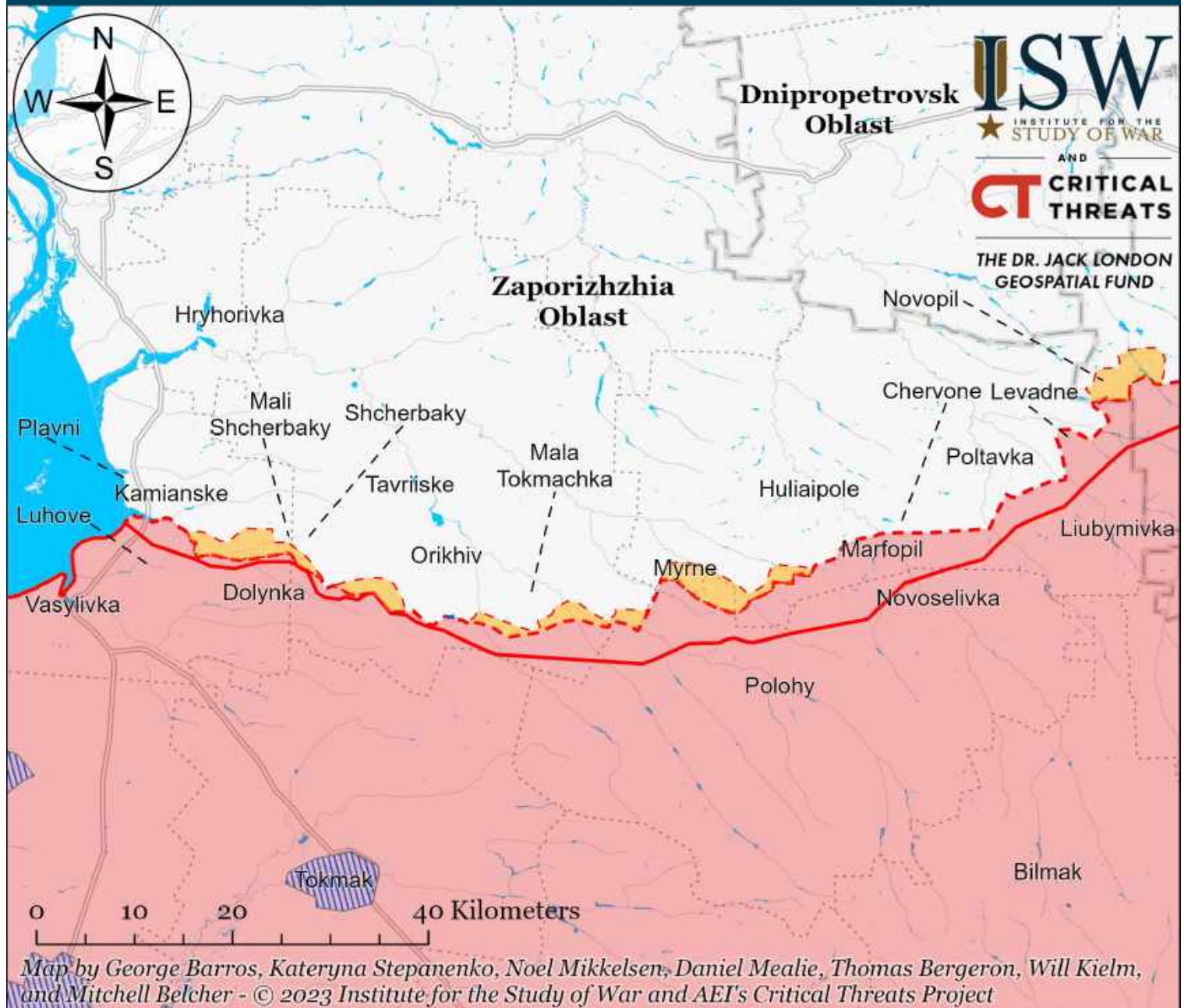
- Bakhmut City Limits
- Assessed Russian Advances in Ukraine\*
- Claimed Russian Control over Ukrainian Territory
- Claimed Ukrainian Counteroffensives
- Reported Ukrainian Partisan Warfare

\* Assessed Russian advances are areas where ISW assesses Russian forces have operated in or launched attacks against but do not control.

Note: The Ukrainian counteroffensive layer displays areas previously assigned to the Russian control, Russian advances, or Russian claims layers where ISW now assesses that Ukrainian forces have established a presence beyond a short-term raid. Inclusion of an area on this layer does not imply that ISW assesses that the area is part of any upcoming Ukrainian counteroffensive operation.



# Assessed Control of Terrain Around Zaporizhia as of May 23, 2023, 3:00 PM ET



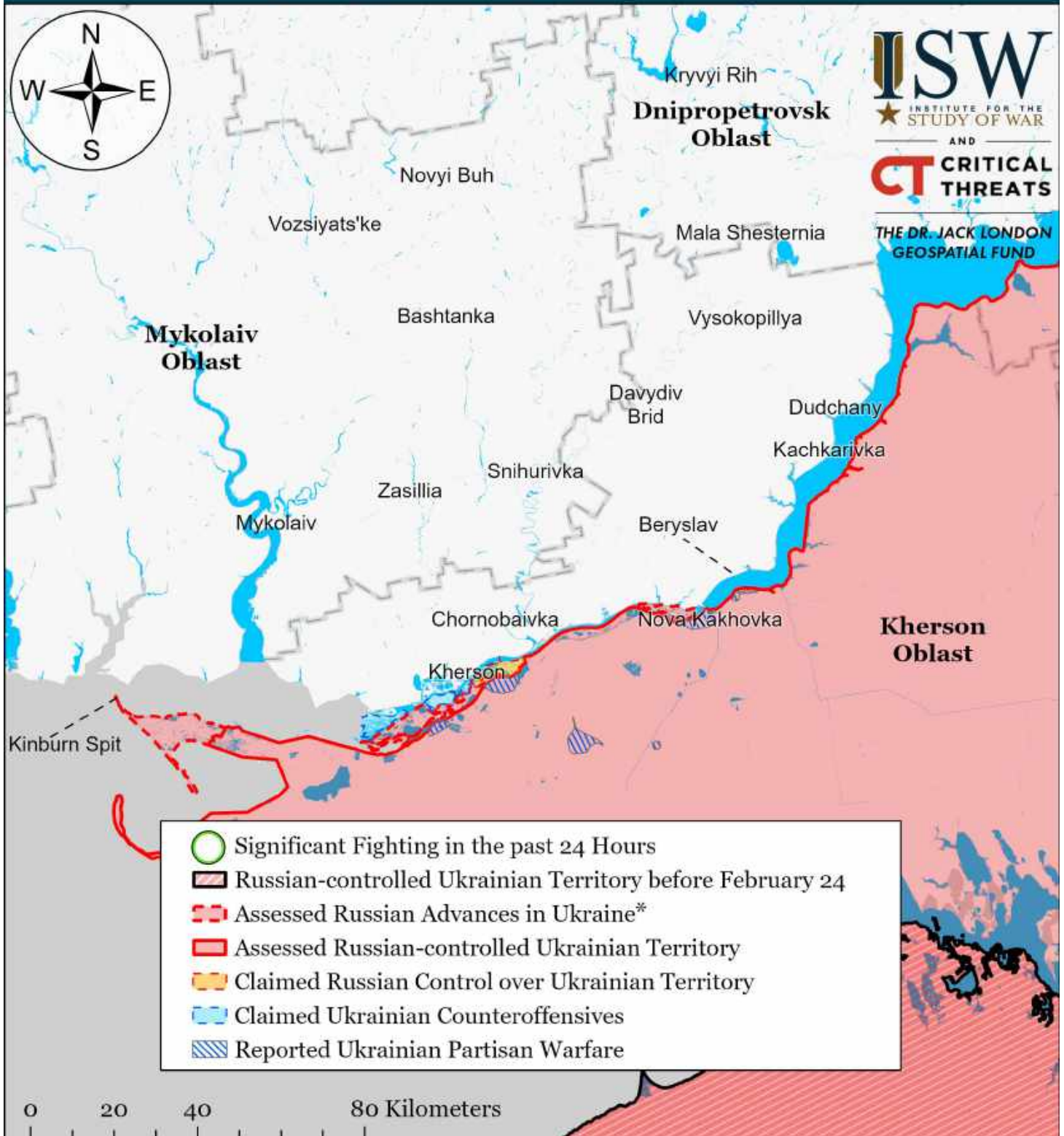
- Significant Fighting in the past 24 Hours
- Assessed Russian-controlled Ukrainian Territory
- ▨ Reported Ukrainian Partisan Warfare
- Russian-controlled Ukrainian Territory before February 24
- Claimed Russian Control over Ukrainian Territory
- - - Assessed Russian Advances in Ukraine\*
- Claimed Ukrainian Counteroffensives

\* Assessed Russian advances are areas where ISW assesses Russian forces have operated in or launched attacks against but do not control.

Note: The Ukrainian counteroffensive layer displays areas previously assigned to the Russian control, Russian advances, or Russian claims layers where ISW now assesses that Ukrainian forces have established a presence beyond a short-term raid. Inclusion of an area on this layer does not imply that ISW assesses that the area is part of any upcoming Ukrainian counteroffensive operation.



# Assessed Control of Terrain Around Kherson and Mykolaiv as of May 23, 2023, 3:00 PM ET



Map by George Barros, Kateryna Stepanenko, Noel Mikkelsen, Daniel Mealie, Thomas Bergeron, Will Kiern, and Mitchell Belcher - © 2023 Institute for the Study of War and AEI's Critical Threats Project

\* Assessed Russian advances are areas where ISW assesses Russian forces have operated in or launched attacks against but do not control.

Note: The Ukrainian counteroffensive layer displays areas previously assigned to the Russian control, Russian advances, or Russian claims layers where ISW now assesses that Ukrainian forces have established a presence beyond a short-term raid. Inclusion of an area on this layer does not imply that ISW assesses that the area is part of any upcoming Ukrainian counteroffensive operation.